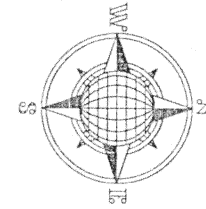


W 353

WIEHE SURVEY

Being part of the Southeast Quarter and part of the
Northeast Quarter of Section 8, T-6-S, R-5-E, Washington Township,
Auglaize County, Ohio.



S.W. Corner,
S.E. Quarter,
Section 8.

V. & M. Heidt
Deed Vol. 169,
Page 491.

R. Schultz ETAL
Deed Vol. OR 247,
Page 296.

N.00°59'24"E. West Line, S.E. Quarter
2,677.32'

N.01°14'53"E.
1,344.57'

Stone Found

Huntington National Bank, Trustee
Deed Vol. OR 417,
Pages 56 - 58.

(20.714 Acre
in NE 1/4)

671.70'
S.89°18'18"E.

R. Schultz ETAL
Deed Vol. OR 247,
Page 296.

(99.559 Acre in S.E. 1/4)
120.273 Acre Total
0.661 Ac in R/W

S.01°16'47"W.
1,342.12'

M. & N. Nuss, Trustees
Deed Vol. OR 401,
Page 444.

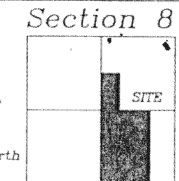


This Plat is recorded in Survey Book "M",
Page 353, in the Auglaize County Engineer's Office.

LEGEND

- Iron Pin Set
- Iron Pin Found
- ✕ Corner Stone Found
- ✱ P. K. Nail Found
- Mag Nail Set
- County Monument Box

LOCATION PLAN



Washington Township,
T-6-S, R-5-E, Auglaize
County, Ohio.



☪ Township Road 120 (Cloverleaf Road 40' R/W)

N.89°31'52"W. N.89°31'52"W.
20' R/W Line 825.24'
613.80'

N.01°15'08"E.
536.00'
2.695 Acre
0.101 Acre in R/W
S.01°15'08"W.
536.00'
219.00'

S.W. Corner,
S.E. Quarter,
Section 8.

P. Schroeder
Deed Vol. OR 214,
Page 411.

S.01°15'24"W.
2,675.73'

Stone Found

M. & L. Arnold
Deed Vol. OR 338,
Page 57.

☪ County Road 91 (Moulton-New Knoxville Road)

Basis of bearing is the East line of the Southeast
Quarter was assumed to bear S.01°28'08"W. per
the Auglaize County "GPS Survey"

ATTEST:

John W. Jauert
Professional Surveyor No. 6920

Jauert
surveying

11584 Monroe Road
Wapakoneta, Ohio
45695
(419) 657-6999

CLIENT: Wiehe Survey

COUNTY: Auglaize TOWNSHIP: Washington SEC. 8

DRAWN BY: J.W.J. SCALE: 1"=300' DWG.# 01-2157

CHECKED BY: DATE: May 2001

SHEET 1 OF 3

(T-6-S; R-5-E)

WIEHE DESCRIPTION
2.695 ACRE

The following described tract of land is part of the Southeast Quarter of Section 8, Town 6 South, Range 5 East, Washington Township, Auglaize County, Ohio and is more particularly described as follows:

Commencing at a Monument Box found at the Southwest corner of the Southeast Quarter of Section 8, Washington Township and in the centerline of Township Road 120 (Cloverleaf Road);

Thence S.89°31'52"E. along the South line of the Southeast Quarter of Section 8, and the centerline of Township Road 120, a distance of 825.24 feet to a Mag Nail set, which is the PLACE OF BEGINNING for the tract of land herein described;

Thence N.01°15'08"E. a distance of 536.00 feet to an iron pin set, passing thru an iron pin set for reference at 20.00 feet in the North right-of-way line of Township Road 120;


Thence S.89°31'52"E., parallel to the South line of the Southeast Quarter of Section 8 and the centerline of Township Road 120, a distance of 219.00 feet to an iron pin set;


Thence S.01°15'08"W. a distance of 536.00 feet to a Mag Nail set, passing thru an iron pin set at 516.00 feet in the North right-of-way line of Township Road 120;

Thence N.89°31'52"W. along the centerline of Township Road 120 and the South line of the Southeast Quarter of Section 8, a distance of 219.00 feet to the Mag Nail which was the true PLACE OF BEGINNING.

Containing in all 2.695 Acres of which 0.101 Acre is subject to easement for highway purposes. The above-described tract of land is subject to all legal easements, restrictions and reservations, if any, of record or in use on said premises. Previous deed reference: Volume OR 417, page 56 & 58. This plat is recorded in Survey Book "M", page 353, in the Auglaize County Engineer's Office. Basis of bearing is the East line of the Southeast Quarter of Section 8, and the centerline of County Road 91 as S.01°28'08"W. (Auglaize County G.P.S. data). This description is based on an actual field survey, performed by me, John W. Jauert in May 2001.

ATTEST:


John W. Jauert
Professional Surveyor No. 6920



Jauert
surveying

11584 Monroe Road
Wapakoneta, Ohio
45895
(419) 657-6999

CLIENT: Wiehe Survey		
COUNTY: Auglaize	TOWNSHIP: Washington	SEC. 8
DRAWN BY: J.W.J.	SCALE:	DWG.# 01-2157
CHECKED BY:	DATE: May, 2001	
SHEET OF 3	(T-6-S; R-5-E)	

M 353a

WIEHE DESCRIPTION
120.273 ACRE

The following described tract of land is part of the Southeast Quarter of Section 8 and part of the Northeast Quarter of Section 8, Town 6 South, Range 5 East, Washington Township, Auglaize County, Ohio and is more particularly described as follows:

The PLACE OF BEGINNING is at a Monument Box found at the Southwest corner of the Southeast Quarter of Section 8, Washington Township and in the centerline of Township Road 120 (Cloverleaf Road);

Thence N.00°59'24"E. along the West line of the Southeast Quarter of Section 8, a distance of 2,677.32 feet to a stone found;

Thence N.01°14'53"E. along the West line of the Northeast Quarter of Section 8, a distance of 1,344.57 feet to an iron pin set;

Thence S.89°18'18"E. a distance of 671.70 feet to an iron pin set;

Thence S.01°16'47"W. a distance of 1,342.12 feet to an iron pin set;

Thence S.89°28'18"E. along the South line of the Northeast Quarter of Section 8, a distance of 999.01 feet to a stone found;

Thence S.01°15'24"W. a distance of 2,675.73 feet to a Mag Nail set, passing thru an iron pin set for reference at 2,655.73 feet in the North right-of-way line of Township Road 120;

Thence N.89°31'52"W. along the centerline of Township Road 120 and the South line of the Southeast Quarter of Section 8, a distance of 613.80 feet to a Mag Nail set;

Thence N.01°15'08"E. a distance of 536.00 feet to an iron pin set, passing thru an iron pin set for reference at 20.00 feet in the North right-of-way line of Township Road 120;


Thence N.89°31'52"W., parallel to the South line of the Southeast Quarter of Section 8 and the centerline of Township Road 120, a distance of 219.00 feet to an iron pin set;

Thence S.01°15'08"W. a distance of 536.00 feet to a Mag Nail set, passing thru an iron pin set at 516.00 feet in the North right-of-way line of Township Road 120;


Thence N.89°31'52"W. along the centerline of Township Road 120 and the South line of the Southeast Quarter of Section 8, a distance of 825.24 feet to the Monument Box, which was the true PLACE OF BEGINNING.

Containing in all 120.273 Acres of which 0.661 Acre is subject to easement for highway purposes. 99.559 Acre being in the Southeast Quarter of Section 8 and 20.714 Acre being in the Northeast Quarter of Section 8, Washington Township. The above-described tract of land is subject to all legal easements, restrictions and reservations, if any, of record or in use on said premises. Previous deed reference: Volume OR 417, page 56 & 58. This plat is recorded in Survey Book "M", page 353, in the Auglaize County Engineer's Office. Basis of bearing is the East line of the Southeast Quarter of Section 8, and the centerline of County Road 91 as S.01°28'08"W. (Auglaize County G.P.S. data). This description is based on an actual field survey, performed by me, John W. Jauert in May 2001.

ATTEST:



John W. Jauert
Professional Surveyor No. 6920



Jauert
surveying

11584 Monroe Road
Wapakoneta, Ohio
45895
(419) 657-6999

CLIENT: Wiehe Survey		
COUNTY: Auglaize	TOWNSHIP: Washington	SEC. 8
DRAWN BY: J.W.J.	SCALE:	DWG.# 01-2157
CHECKED BY:	DATE: May, 2001	
SHEET OF 3	(T-6 -S; R-5 -E)	