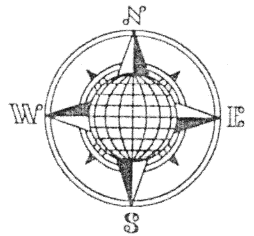


LONGWORTH LOT SURVEY

Being Lot No. 748 in Holbrooks
South Addition to the City of
Wapakoneta, Ohio.



OWNERS:

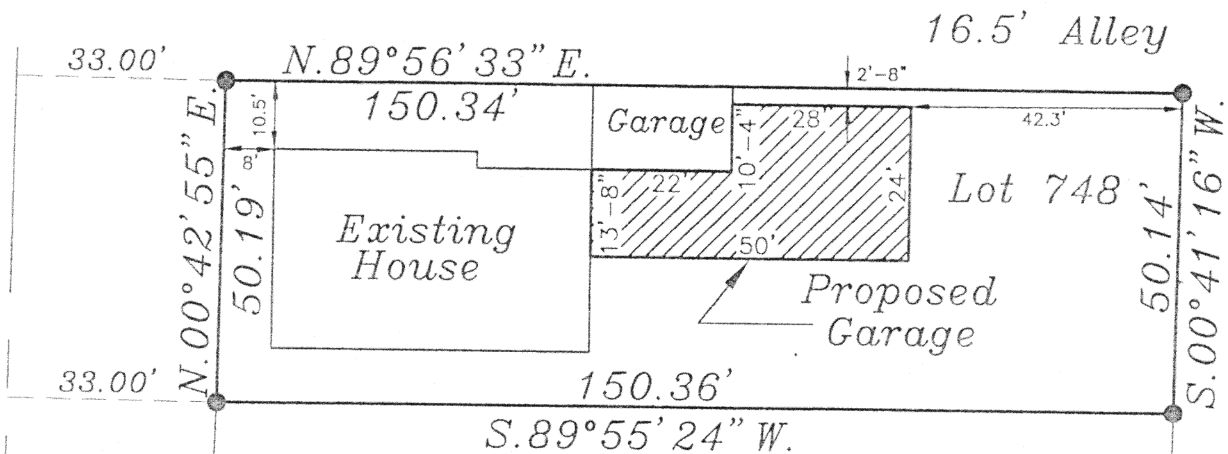
John & Shirley Longworth
508 Court Street
Wapakoneta, Ohio

Lot No. 747

66' R/W



R/W Line

16.5' Alley



Lot No. 749

Oliver J. Elliott
510 Court Street
Wapakoneta, Ohio



GRAPHIC SCALE

1" = 30'

LEGEND

● 5/8" Iron Pin Set

This Plat is recorded in Survey
Book "M", page 363, in the
Auglaize County Engineer's Office.

ATTEST:

John W. Jauert
Professional Surveyor No. 6920

Jauert
surveying

11584 Monroe Road
Wapakoneta, Ohio
45895
(419) 657-6999

CLIENT: John Longworth

COUNTY: Auglaize TOWNSHIP: Duchouquet SEC. 32

DRAWN BY: J.W.J. SCALE: 1"=30' DWG.# 97-1288

CHECKED BY: DATE: May, 2001

SHEET 1 OF 1

(T-5 -S; R-6 -E)

M363