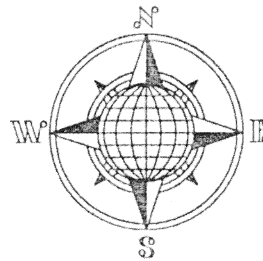
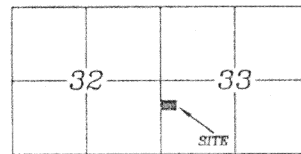


MATT GIBSON SURVEY

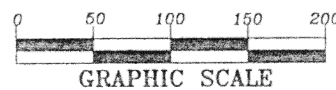
Part of the Southwest Quarter of Section 33,
T-4-S, R-5-E, Logan Township, Auglaize
County, Ohio.



LOCATION PLAN



Logan Township,
T-4-S, R-5-E, Auglaize
County, Ohio.



LEGEND

- Iron Pin Set
- ⊗ Mag Nail Set
- Steel Corner Post Found
- Monument Box

SURVEYOR'S DESCRIPTION

The following described tract of land is part of the Southwest Quarter of Section 33 and part of the Southeast Quarter of Section 32, Town 4 South, Range 5 East, Logan Township, Auglaize County, Ohio and is more particularly described as follows;

Commencing at a Monument Box found at the Northwest corner of the Southwest Quarter of Section 33, Logan Township and in the centerline of County Road 91, (Moulton-Ft. Amanda Road)

thence S.01°22'38"W. along the centerline of County Road 91, a distance of 549.55 feet to a Mag Nail set, which is the PLACE OF BEGINNING for the tract of land herein described;

thence S.88°35'41"E. a distance of 242.90 feet to an iron pin set, passing thru an iron pin set for reference at 25.00 feet in the East right-of-way line of C.R. 91;

thence S.01°22'38"W., parallel to the centerline of County Road 91, a distance of 200.00 feet to an iron pin set;

thence N.88°35'41"W. a distance of 242.90 feet to a Mag Nail set, passing thru a 6 inch steel corner post found at 228.06 feet;

thence N.01°22'38"E. along the centerline of County Road 91, a distance of 200.00 feet to the Mag Nail which was the true PLACE OF BEGINNING.

Containing in all 1.115 acres of which 0.115 acre has been dedicated for highway purposes. 0.025 Acre in the S.E. Quarter of Section 32 and 1.090 Acre in the S.W. Quarter of Section 33, Logan Township. The above described tract of land is subject to all legal easements and restrictions, if any, of record or in use on said premises. Previous Deed reference: Volume O.R. 65, page 653. This plat is recorded in Survey Book "M", page 365, in the Auglaize County Engineer's Office. Basis of bearings is per the Auglaize County Global Positioning



John W. Jauert
Professional Surveyor No. 6920

Jauert
surveying

11584 Monroe Road
Wapakoneta, Ohio
45895
(419) 657-6999

CLIENT: Matt Gibson		
COUNTY: Auglaize	TOWNSHIP: Logan	SEC. 33
DRAWN BY: J.W.J.	SCALE: 1"=125'	DWG.# 01-2156
CHECKED BY:	DATE: June, 2001	
SHEET 1 OF 1	(T-4-S; R-5-E)	