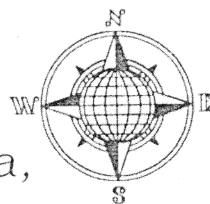


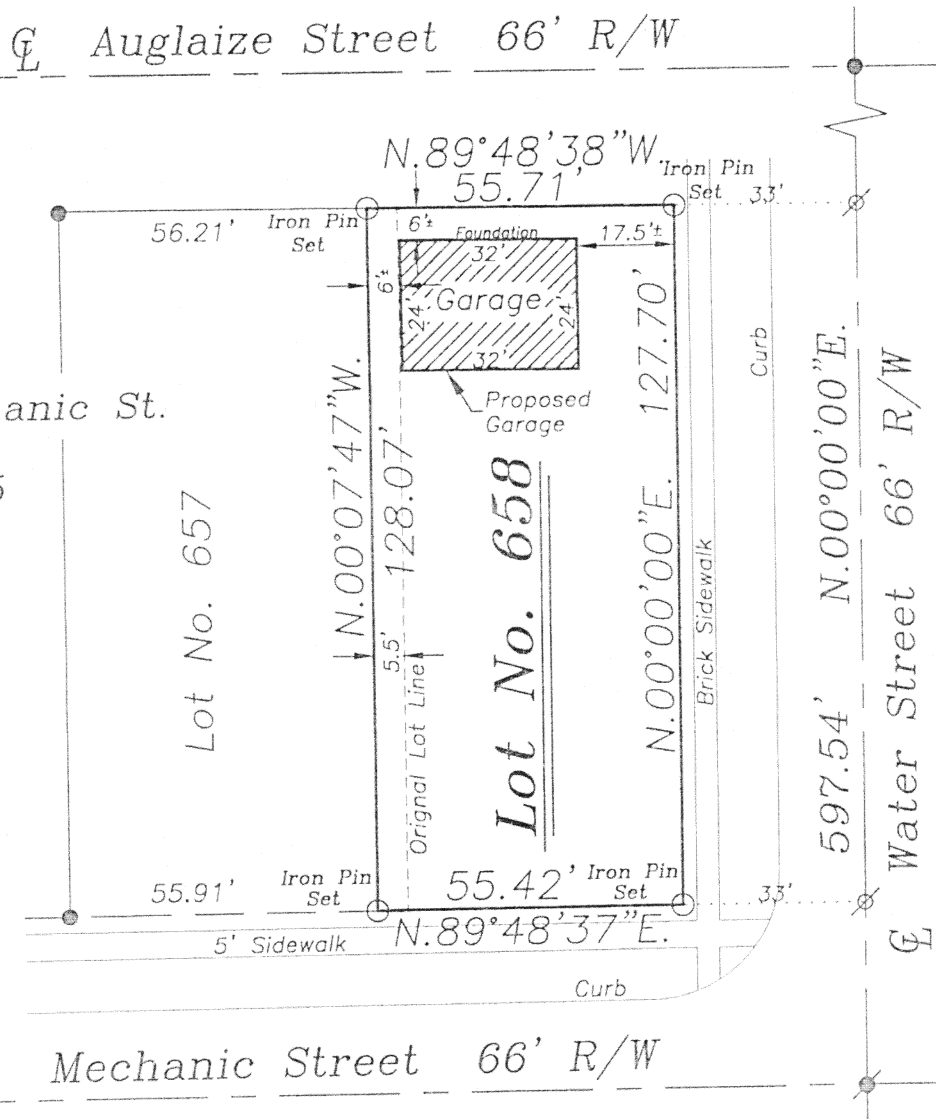
KNEER LOT SURVEY

Being Lot No. 658 and the East 5.5 Feet of the Fishers Addition to the City of Wapakoneta, Auglaize County, Ohio.



OWNER:

Linda Kneer
312 E. Mechanic St.
Wapakoneta
Ohio 45895




GRAPHIC SCALE

LEGEND

- 5/8" Iron Pin Set
- P.K. Nail Found
- ⊗ Mag Nail Set
- Iron Pin Found

This survey is based on iron pipes found from a previous survey of Lot No. 657 of the Fishers Addition by Clayton Stimmel in January, 1967. The Lots were pro-rated to fit the over-all measurements in said block.

This Plat is Recorded in Survey Book "M", Page 411, in the Auglaize County Engineer's Office.



[Signature]
John W. Jauert
Professional Surveyor No. 6920

Jauert
surveying

11584 Monroe Road
Wapakoneta, Ohio
45895
(419) 657-6999

CLIENT: Linda Kneer	
COUNTY: Auglaize	TOWNSHIP: Duchouquet SEC. 32
DRAWN BY: J.W.J.	SCALE: 1"=35' DWG.# 01-2270
CHECKED BY:	DATE: Sept. 2001
SHEET 1 OF 1	(T-5 -S; R-6 -E)

7411