


SURVEY FOR DAVID WHITAKER

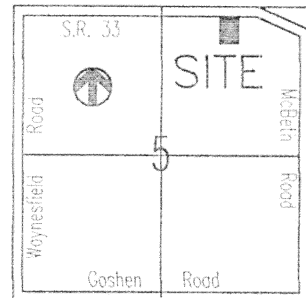
2.00 Acres situated in the Northeast Quarter of
Section 5, Goshen Township, Town-6-South, Range-8-East,
County of Auglaize, State of Ohio



Northeast Corner,
Northeast Quarter,
Section 5,
Goshen Twp

McBeth
Road

LOCATION



Section 5
Goshen Township

LEGEND

- Iron Pin (set)
- △ Mag Nail/Shiner (set)
- ▲ P.K. Nail (found)
- Stone (found)
- R/W Monument (found)

NOTE: The Centerline of Federal Route 33
is not on the Section Line in the Northeast
Quarter of Section 5, Goshen Township

ATTEST

Ted K. Schnell

Ted K. Schnell
Professional Engineer
Professional Surveyor

S. 01°-46'-30" W.

463.45'

2.00 Acres
(0.119 Acre R/W)

463.45'

N. 01°-46'-30" E.

N. 89°-02'-30" W.

S. 89°-02'-30" E.

188.00'



188.00'

NOTES

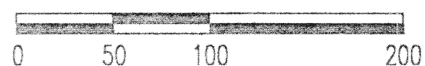
The Basis of Bearings used for this Survey was determined
from the Auglaize County Engineer's GPS Survey

Refer to the Ohio Department of Transportation's
Right-of-Way Plan for Federal Route 33
Sheets 7/8 and 8/8

This Survey Plat and Description is Recorded in Survey Book M,
Page 439, Auglaize County Engineer's Tax Map Office.



SCALE



DEED REFERENCES

Volume OR 351
Page 177

Northwest Corner,
Section 5, Goshen Twp.

Waynesfield
Road

H & S Civil Engineers and Land Surveyors

913 Fieldstone Court Wapakoneta, Ohio 45895

DAVID WHITAKER
client

5
section

Goshen
township

Auglaize
county

Ohio
state

10/30/01
date

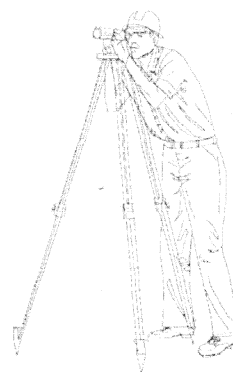


M-439

H & S Civil Engineers and Land Surveyors

913 Fieldstone Court
Wapakoneta, Ohio 45895
Phone (419) 738-4758
Fax (419) 739-7631
E-Mail hscivil@bright.net

Ted K. Schnell P.E., P.S.
Gregory B. Huber P.E.



Surveyor's Description of 2.000 Acre Parcel

The following described parcel of land is situated in the Northeast Quarter of Section 5, Goshen Township, Town-6-South, Range-8-East, Auglaize County, Ohio, and is more particularly described as follows:

Commencing for reference at a Stone found at the Northeast Corner of the Northeast Quarter of said Section 5, Goshen Township;

Thence with a bearing of N. 89°-02'-30" W. along the North Line of the Northeast Quarter of said Section 5, Goshen Township, for a distance of 1,428.75 feet to a Mag Nail/Shiner (set) and the PLACE OF BEGINNING;

Thence with a bearing of S. 01°-46'-30" W. for a distance of 463.45 feet to an iron pin (set), and also passing thru an iron pin (set) for reference at 28.95 feet;

Thence with a bearing of N. 89°-02'-30" W. and parallel with the North Line of the Northeast Quarter of said Section 5, Goshen Township, for a distance of 188.00 feet to an iron pin (set);

Thence with a bearing of N. 01°-46'-30" E. for a distance of 463.45 feet to a Mag Nail/Shiner (set), and also passing thru an Iron Pin (set) for reference at 437.50 feet;

Thence with a bearing of S. 89°-02'-30" E. along the North Line of the Northeast Quarter of said Section 5, Goshen Township, for a distance of 188.00 feet to a Mag Nail/Shiner (set) and the PLACE OF BEGINNING.

Containing in all 2.000 Acres of land, of which 0.119 Acre being previously dedicated for highway purposes. The above described parcel of land is also subject to all other legal easements, reservations, or restrictions, if any, upon said premises.

Previous Deed Reference: Deed Volume OR 351, Page 177, Auglaize County Recorder's Office.

Survey and Description Prepared By:

Ted K. Schnell
Professional Engineer
Professional Surveyor

M-440