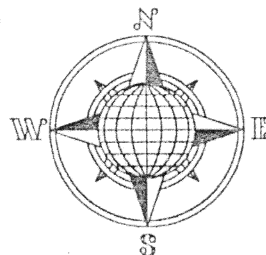



PAINTER SURVEY

Part of the Northwest Quarter of Section 9,
T-5-S, R-6-E, Duchouquet Township, Auglaize
County, Ohio.



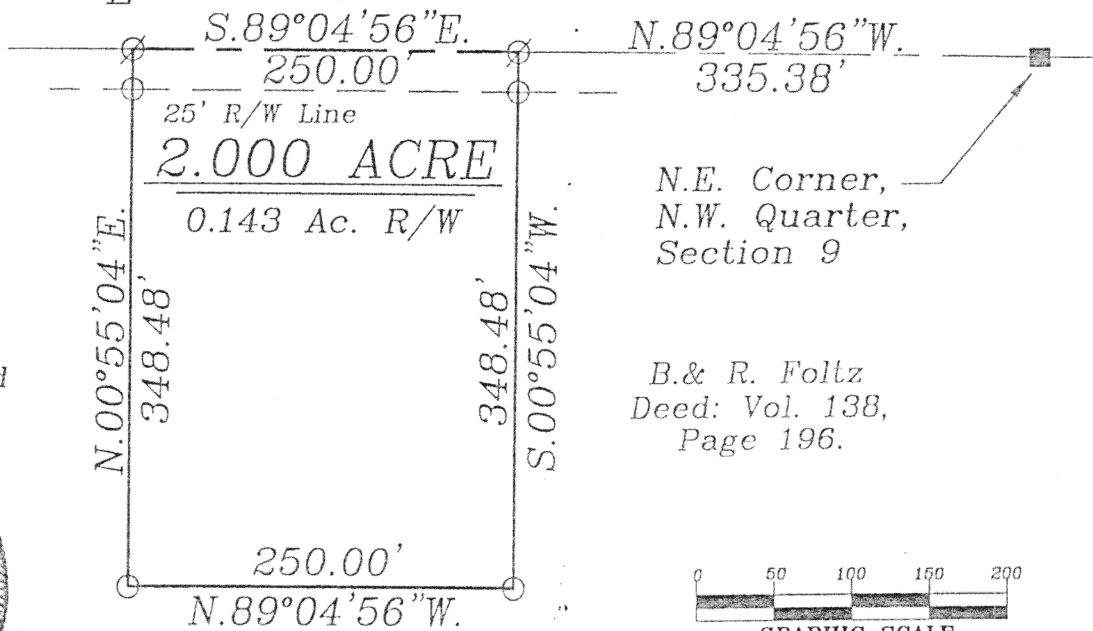
LOCATION PLAN

Section 9




Duchouquet Township,
T-5-S, R-6-E, Auglaize
County, Ohio.

C.R. 190 (Buckland-Holden Road)



LEGEND

- Iron Pin Set
- ⊗ Mag Nail Set
- Monument Box
- Iron Pipe Found



SURVEYOR'S DESCRIPTION

The following described tract of land is part of the Northwest Quarter of Section 9, Town 5 South, Range 6 East, Duchouquet Township, Auglaize County, Ohio and is more particularly described as follows:

Commencing at a Monument Box located at the Northeast corner of the Northwest Quarter of Section 9, Duchouquet Township and in the centerline of County Road 190 (Buckland-Holden Road);

thence N.89°04'56\"W. along the centerline of County Road 190 and the North line of the Northwest Quarter of Section 9, a distance of 335.38 feet to a Mag Nail set, which is the PLACE OF BEGINNING for the tract of land herein described;

thence S.00°55'04\"W. a distance of 348.48 feet to an iron pin set, passing thru an iron pin set for reference at 25.00 feet in the South right-of-way line of County Road 190;

thence N.89°04'56\"W., parallel to the centerline of County Road 190 and the North line of the Northwest Quarter of Section 9, a distance of 250.00 feet to an iron pin set;

thence N.00°55'04\"E. a distance of 348.48 feet to a Mag Nail set, passing thru an iron pin set for reference at 323.48 feet in the South right-of-way line of County Road 190;

thence S.89°04'56\"E. along the centerline of County Road 190 and the North line of the Northwest Quarter of Section 9, Duchouquet Township, a distance of 250.00 feet to the Mag Nail which was the true PLACE OF BEGINNING.

Containing in all 2.000 acres of which 0.143 acre has been dedicated for highway purposes. The above described tract of land is subject to all restrictions, easements and reservations, if any, of record or in use on said premises. Previous deed reference: Volume 138, page 196. This plat is recorded in Survey Book "M", page 455, in the Auglaize County Engineer's Office. Basis of bearings is per the Auglaize County Global Positioning Survey.

ATTEST:

John W. Jauert
Professional Surveyor No. 6920

Jauert
surveying

11584 Monroe Road
Wapakoneta, Ohio
45895
(419) 657-6999

CLIENT: Rodney Painter

COUNTY: Auglaize TOWNSHIP: Duchouquet SEC. 9

DRAWN BY: J.W.J. SCALE: 1"=125' DWG.# 01-2291

CHECKED BY: DATE: November, 2001

SHEET 1 OF 1

(T-5-S; R-6-E)

M-455A