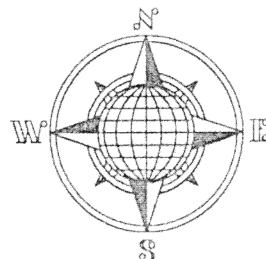
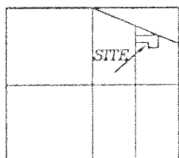


Being part of the Northeast Quarter of Section of
Section 6, T-5-S, R-5-E, Logan Township,
Auglaize County, Ohio.



Section 6



Logan Township
T-5-S, R-5-E, Auglaize
County, Ohio.



LEGEND

- Iron Pin w/cap Set
- Iron Pin Found
- ▲ Gin Spindle Found
- ♂ Mag Nail Set
- County Monument Box

Binkley, Binkley
& Weatherhead
Deed Volume
OR 256, Page 720.

N. 89° 58' 43" E.
661.58'
8.711 ACRE
0.375 AC. R/W

DATA

511.00'
S.00°02'18"W.


Seibert's
O.R. Volume
228. Page 240

C.&C. Mathre
Deed Volume
OR 397, Page 271.

S.W. Corner,
East Half
N.E. Quarter,
Section 6

REFERENCES:

Survey by J. Kent
Dwg. No. 2127
Oct. 20th, 1994



SURVEYOR'S DESCRIPTION

The following described tract of land is part of the Northeast Quarter of Section 6, Town 5 South, Range 5 East, Logan Township, Auglaize County, Ohio and is more particularly described as follows:

Commencing at a Monument Box found at the Southwest corner of the East half of the Northeast Quarter of Section 6, Logan Township;

Thence N.00°00'00"W. along the centerline of County Road 77 (Williams Road), a distance of 777.44 feet to a Mag Nail set, which is the PLACE OF BEGINNING for the tract of land herein described;

Thence continuing N.00°00'00"W. along the centerline of County Road 77, a distance of 641.00 feet to a Cotton Gin Spindle found;

Thence N.89°58'43"E. a distance of 661.58 feet to an iron pin found, passing thru an iron pin set for reference at 25.00 feet in the East right-of-way line of County Road 77, also passing thru an iron pin found at 633.15 feet in the Southerly right-of-way line of State Route 197;

Thence S.00°02'18"W. a distance of 511.00 feet to an iron pin set, passing thru an iron pin found at 22.09 feet in the Southerly right-of-way line of State Route 197;

Thence S.89°58'43"W. a distance of 344.77 feet to an iron pin set;

Thence $S.00^{\circ}00'00''W.$ a distance of 132.18 feet to an iron pin set;

Thence N.89°37'38"W a distance of 316.48 feet to the Mag Nail, passing thru an iron pin set for reference at 291.48 feet in the East right-of-way line of County Road 77, said mag Nail was the true PLACE OF BEGINNING.

Containing in all 8.711 Acres of which 0.375 acre has been dedicated for highway purposes. The above described tract of land is subject to all restrictions, easements and reservations, if any, of record or in use on said premises. Previous Deed Reference: O.R. Volume 397, page 271. Recorded in Survey Book "M", page 486. Basis of bearing is per a previous survey by Jim Kent, 10/20/94. This plat and description is based on an actual field survey performed by John W. Jauert, Professional Surveyor No. 6920, in December, 2001.

ATTEST:

John W. Jauert
Professional Surveyor No. 6920

Jauert
surveying

11584 Monroe Road
Wapakoneta, Ohio
45895
(419) 657-6999

CLIENT: Mathre Survey

COUNTY: Auglaize TOWNSHIP: Logan SEC. 6

DRAWN BY: J.W.J. SCALE: 1"=300' DWG.# 01-2306

CHECKED BY: DATE: December, 2001

SHEET 1 OF 1 (T-5 -S; R-5 -E)

M-486