
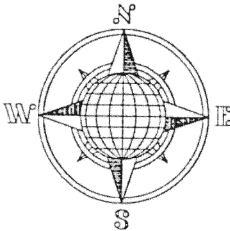


5th-3rd BANK SURVEY

Being Lot No. 183 in the Grandview Estates Subdivision No. 4,
to the City of Wapakoneta, Auglaize County, Ohio as Recorded
in Plat Book "C", Page 35, Auglaize County Recorder's Office.
(now Plat Cabinet "B", Slide 85)



This Plat is recorded in Survey
Book "M", page 496, in the
Auglaize County Engineer's Office.

Jauert
surveying

11584 Monroe Road
Wapakoneta, Ohio
45895
(419) 657-6999

CLIENT: Board of Education

COUNTY: Auglaize TOWNSHIP: Duchouquet SEC. 30

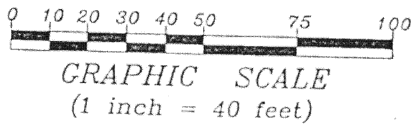
DRAWN BY: J.W.J. SCALE: 1"=40' DWG.# 01-2307

CHECKED BY: DATE: January, 2002

SHEET 1 OF 1 (T-5 -S; R-6 -E)

ATTEST:

John W. Jauert
Professional Surveyor No. 6920



LEGEND

- Iron Pin Set
- P.K. Nail Found
- Iron Pin Found
- 921.5 U.S.G.S. Elevation

CURVE DATA

Radius 20.00'
Length 42.67'
Tangent 36.27'
Delta 122°14'57"

℄ Magnolia Drive (60' R/W)

℄ Gardenia Drive (60' R/W)

