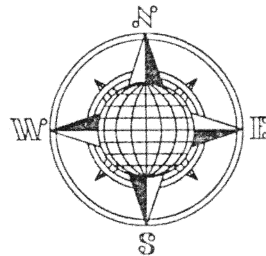


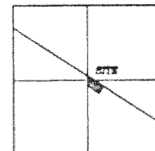
BILL LINK SURVEY

Part of the N.E. & S.E. Quarters of Section
5, T-5-S, R-5-E, Logan Township,
Auglaize County, Ohio.

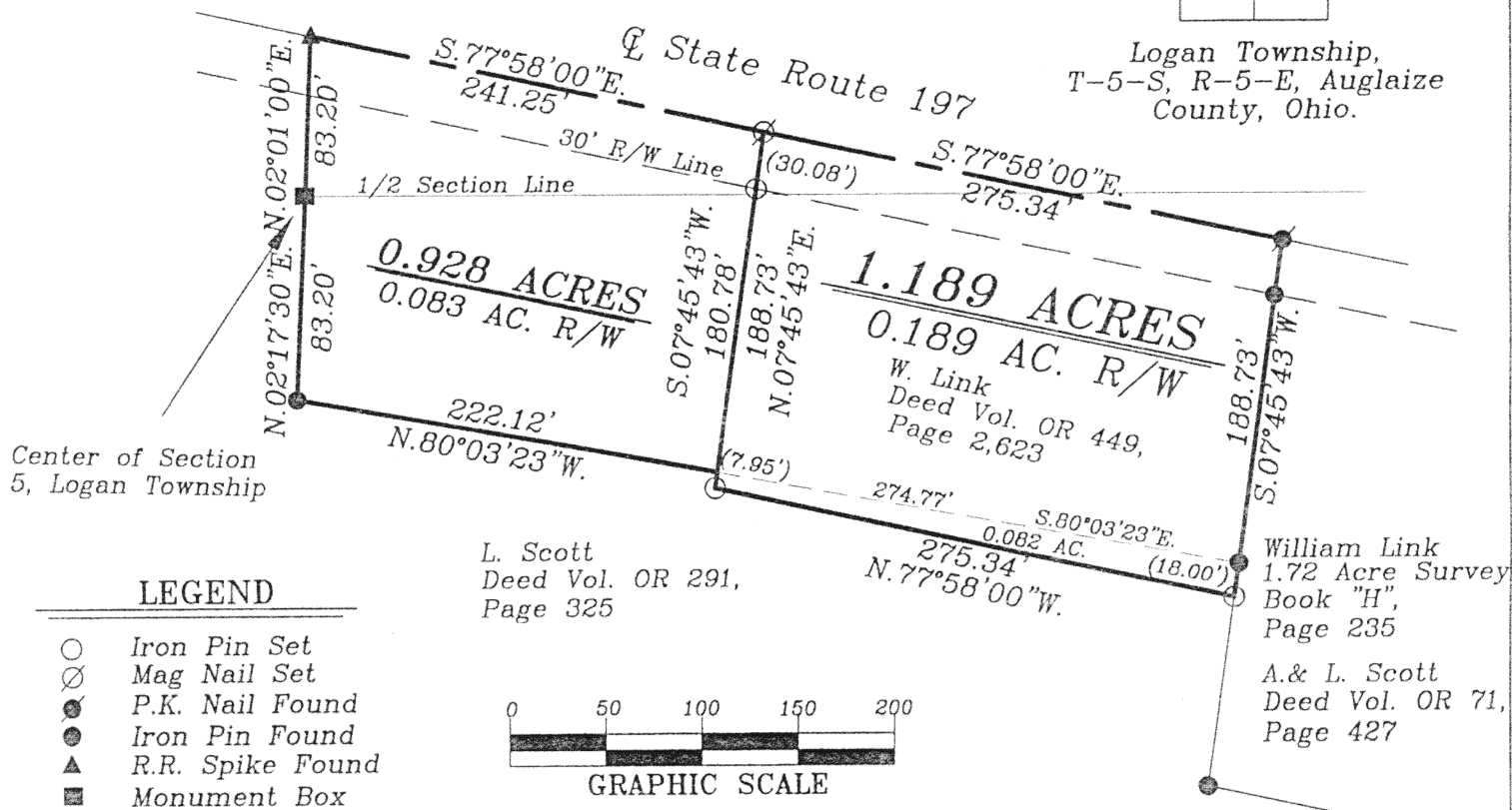


LOCATION PLAN

Section 5



Logan Township,
T-5-S, R-5-E, Auglaize
County, Ohio.



SURVEYOR'S DESCRIPTION 0.982 ACRE

The following described tract of land is part of the Northeast and Southeast Quarters of Section 5, Town 5 South, Range 5 East, Logan Township, Auglaize County, Ohio, and is more particularly described as follows:

The PLACE OF BEGINNING is at a Monument Box found at the Northwest corner of the Southeast Quarter of Section 5, Logan Township;

thence N.02°01'00"E. along the West line of the Northeast Quarter of Section 5, a distance of 83.20 feet to a R.R. Spike found;


thence S.77°58'00"E. along the centerline of State Route 197, a distance of 241.25 feet to a Mag Nail set;

thence S.07°45'43"W. a distance of 180.78 feet to a point, passing thru an iron pin set for reference at 30.08 feet in the South right-of-way line of State Route 197;

thence N.80°03'23"W. a distance of 222.12 feet to an iron pin found;

thence N.02°17'30"E. along the West line of the Southeast Quarter of Section 5, a distance of 108.00 feet to the Monument Box at the Northwest Corner of the Southeast Quarter of Section 5, said Monument Box was the true PLACE OF BEGINNING.

Containing in all 0.982 acres of which 0.083 acre has been dedicated for highway purposes: 0.315 Acre located in the Northeast Quarter and 0.667 Acre located in the Southeast Quarter. The above described tract of land is subject to all restrictions, easements and reservations, if any, of record or in use on said premises. Previous Deed reference: Volume O.R. 449, page 2,623. This plat is recorded in Survey Book "M", page 543, in the Auglaize County Engineer's Office. Basis of bearings is per a previous survey recorded in Book "H", page 235.



John W. Jauert
Professional Surveyor No. 6920

Jauert
surveying

11584 Monroe Road
Wapakoneta, Ohio
45895
(419) 657-6999

CLIENT: Bill Link		
COUNTY: Auglaize	TOWNSHIP: Logan	SEC. 5
DRAWN BY: J.W.J.	SCALE: 1"=100'	DWG.# 02-361A
CHECKED BY:	DATE: May, 2002	
SHEET 1 OF 3	(T-5-S; R-5-E)	

M-543

BILL LINK DESCRIPTION
1.189 ACRE

The following described tract of land is part of the Northeast and Southeast Quarters of Section 5, Town 5 South, Range 5 East, Logan Township, Auglaize County, Ohio and is more particularly described as follows:

Commencing at a Monument Box found at the Northwest corner of the Southeast Quarter of Section 5, Logan Township;

Thence N.02°01'00"E. along the West line of the Northeast Quarter of Section 5, a distance of 83.20 feet to a R.R. Spike found;

Thence S.77°58'00"E. along the centerline of State Route 197 a distance of 241.25 feet to a Mag Nail set, which is the PLACE OF BEGINNING for the tract of land herein described;

Thence continuing S.77°58'00"E. along the centerline of State Route 197, a distance of 275.34 feet to P.K. Nail found;


Thence S.07°45'43"W. a distance of 188.73 feet to an iron pin set, passing thru an iron pin found at 30.08 feet in the South right-of-way line of State Route 197 and passing thru an iron pin found from a previous survey at 170.73 feet;


Thence N.77°58'00"W, parallel to the centerline of State Route 197, a distance of 275.34 feet to an iron pin set;

Thence N.07°45'43"E. a distance of 188.73 feet to the Mag Nail, passing thru an iron pin set at 158.65 feet in the South right-of-way line of State Route 197, which was the true PLACE OF BEGINNING.

Containing in all 1.189 Acres of which 0.189 Acre is subject to easement for highway purposes: 0.059 Acre being located in the Northeast Quarter and 1.130 Acre being located in the Southeast Quarter of Section 5, Logan Township. The above-described tract of land is subject to all legal easements, restrictions and reservations, if any, of record or in use on said premises. Previous deed reference: Volume OR 449, page 2,623. This plat is recorded in Survey Book "M", page 543, in the Auglaize County Engineer's Office. Basis of bearing is per a previous survey found recorded in Survey Book "H", page 235. This description is based on an actual field survey, performed by me, John W. Jauert in May 2002.

ATTEST:


John W. Jauert
Professional Surveyor No. 6920



Jauert
surveying

11584 Monroe Road
Wapakoneta, Ohio
45895
(419) 657-6999

CLIENT: Bill Link

COUNTY: Auglaize TOWNSHIP: Logan SEC. 5

DRAWN BY: J.W.J. SCALE: DWG.# 02-361A

CHECKED BY: DATE: May, 2002

SHEET 2 OF 3 (T-5-S; R-5-E)

M-544

BILL LINK DESCRIPTION
0.082 ACRE

The following described tract of land is part of the Southeast Quarter of Section 5, Town 5 South, Range 5 East, Logan Township, Auglaize County, Ohio and is more particularly described as follows:

Commencing at a Monument Box found at the Northwest corner of the Southeast Quarter of Section 5, Logan Township;

Thence N.02°01'00"E. along the West line of the Northeast Quarter of Section 5, a distance of 83.20 feet to a R.R. Spike found;

Thence S.77°58'00"E. along the centerline of State Route 197 a distance of 241.25 feet to a Mag Nail set;

Thence S.07°45'43"W. a distance of 180.78 feet to a point, which is the PLACE OF BEGINNING for the tract of land herein described;

Thence S.80°03'23"E. a distance of 274.77 feet to an iron pin found;


Thence S.07°45'43"W. a distance of 18.00 feet to an iron pin set;


Thence N.77°58'00"W, parallel to the centerline of State Route 197, a distance of 275.34 feet to an iron pin set;

Thence N.07°45'43"E. a distance of 7.95 feet to the point, which was the true PLACE OF BEGINNING.

Containing in all 0.082 Acres and being subject to all legal easements, restrictions and reservations, if any, of record or in use on said premises. Previous deed reference: Volume OR 291, page 325. This plat is recorded in Survey Book "M", page 543, in the Auglaize County Engineer's Office. Basis of bearing is per a previous survey found recorded in Survey Book "H", page 235. This description is based on an actual field survey, performed by me, John W. Jauert in May 2002.

ATTEST: _____


John W. Jauert
Professional Surveyor No. 6920



Jauert
surveying

11584 Monroe Road
Wapakoneta, Ohio
45895
(419) 657-6999

CLIENT: Bill Link		
COUNTY: Auglaize	TOWNSHIP: Logan	SEC. 5
DRAWN BY: J.W.J.	SCALE:	DWG.# 02-361A
CHECKED BY:	DATE: May, 2002	
SHEET 3 OF 3	(T-5 -S; R-5 -E)	

m 544R