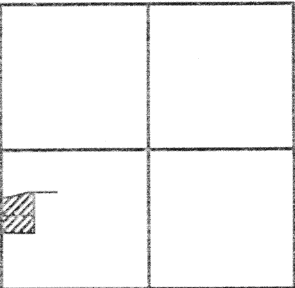


LOCATION SKETCH

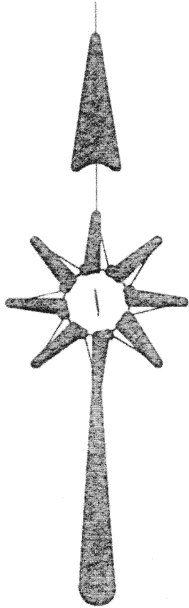


SECTION 28

LEGEND

- = IRON BAR IN MON. BOX.
- = 5/8 INCH IRON BAR FOUND.
- ⊕ = SPINDLE SET.
- = 5/8 INCH IRON BAR SET.

N.W. COR.-
S.W. 1/4-
SEC. 28



W. LINE - S.W. 1/4 - SECTION 28 & Q LAMBERT RD. (33')

S.W. COR.-
SEC. 28

30.761 AC. PARCEL

6.000 TOTAL ACRES
(0.081 AC. IN R/W)

5.300 TOTAL ACRES
(0.133 AC. IN R/W)

SURVEYED BY

JAMES W. GEESLIN
P.S. No. 7764

DAMMEYER SURVEY

PART OF THE S.W. 1/4 - SECTION 28, TOWN 5 SOUTH, RANGE 4
EAST, (NOBLE TOWNSHIP), AUGLAIZE COUNTY, OHIO.

APRIL 5, 2001

SCALE 1" = 200'



**GEESLIN
LAND SURVEYING**

P.O. BOX 422
804 EAST MARKET STREET
CELINA, OHIO
PHONE (419) 586-6155
FAX (419) 586-1826



PERMANENT PARCEL No.	_____		
Part of:	Sec. _____	T _____	R _____ Township
Grantor:	_____ Area Retained: _____ Acres		
Grantee:	_____ Area Transferred: _____ Acres		
Deed References:	_____		
APPROVALS:	_____		
AGENCY:	Board of Health	County Sanitary Engineer	County Engineer
DATE:	_____		

11686

April 5, 2001

DAMMEYER SURVEY DESCRIPTION (6.000 ACRE PARCEL)

Being a parcel of land situated in Noble Township, Auglaize County, Ohio, in the southwest quarter of Section 28, Township 5 South, Range 4 East. Being more particularly described as follows :

Commencing for reference at an iron bar in a monument box at the northwest corner of the southwest quarter of said Section 28 -

Thence, South 00°23'59" West, along the west line of the southwest quarter of said Section 28 and the centerline of Lambert Road, a distance of 1235.27 feet to a spindle. Said point being the place of beginning for the parcel of land to be conveyed by this instrument -

Thence, continuing, South 00°23'59" West, along the last described line, a distance of 207.49 feet to a spindle -

Thence, South 89°36'01" East, a distance of 659.62 feet to a 5/8 inch iron bar -

Thence, North 00°23'59" East, a distance of 469.18 feet to a 5/8 inch iron bar -

Thence, North 88°37'14" West, a distance of 190.80 feet to a 5/8 inch iron bar -

Thence, South 71°28'44" West, a distance of 246.27 feet to a 5/8 inch iron bar -

Thence, South 52°16'42" West, a distance of 299.84 feet to the place of beginning.

Containing 6.000 acres of land more or less.


Subject to all easements and right-of-way of record.

Reference is made to a survey of this area by James W. Geeslin, Professional Surveyor 7764, dated April 5, 2001. On file in the County Engineer's Office.

Surveyed by

James W. Geeslin

James W. Geeslin
P.S. 7764



**GEESLIN
LAND SURVEYING**

804 EAST MARKET STREET
P.O. BOX 422
CELINA, OHIO 45822

PHONE: (419) 586-6155
FAX: (419) 586-1826

PERMANENT
PARCEL No. _____

Part of: _____ Sec. _____ T. _____ R. _____ Township _____

Grantor: _____ Area Retained: _____ Acres

Grantee: _____ Area Retained: _____ Acres

Used References: _____

APPROVALS:
AGENCY: _____

DATE: _____

Board of Health

County Sanitary Engineer

County Engineer

m- 687

April 5, 2001

DAMMEYER SURVEY DESCRIPTION (5.300 ACRE PARCEL)

Being a parcel of land situated in Noble Township, Auglaize County, Ohio, in the southwest quarter of Section 28, Township 5 South, Range 4 East. Being more particularly described as follows :

Commencing for reference at an iron bar in a monument box at the northwest corner of the southwest quarter of said Section 28 -

Thence, South 00°23'59" West, along the west line of the southwest quarter of said Section 28 and the centerline of Lambert Road, a distance of 1442.76 feet to a spindle. Said point being the place of beginning for the parcel of land to be conveyed by this instrument -

Thence, continuing, South 00°23'59" West, along the last described line, a distance of 350.00 feet to a spindle -

Thence, South 89°36'01" East, a distance of 659.62 feet to a 5/8 inch iron bar -

Thence, North 00°23'59" East, a distance of 350.00 feet to a 5/8 inch iron bar -

Thence, North 89°36'01" West, a distance of 659.62 feet to the place of beginning.

Containing 5.300 acres of land more or less.


Subject to all easements and right-of-way of record.

Reference is made to a survey of this area by James W. Geeslin, Professional Surveyor 7764, dated April 5, 2001. On file in the County Engineer's Office.

Surveyed by

James W. Geeslin

James W. Geeslin
P.S. 7764



**GEESLIN
LAND SURVEYING**

804 EAST MARKET STREET
P.O. BOX 422
CELINA, OHIO 45822

PHONE: (419) 586-6155
FAX: (419) 586-1826

PERMANENT
PARCEL No. _____

Part of _____ Sec. _____ T. _____ R. _____ Township _____

Grantor _____ Area Retained _____ Acres
Grantee _____ Area Retained _____ Acres

Deed References _____

APPROVALS
AGENCY
DATE _____

Board of Health

County Sanitary Engineer

County Engineer

M/89