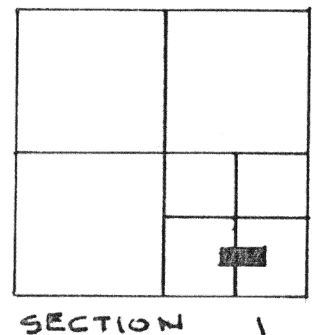


LOCATION SKETCH




LEGEND

- "A" = AUGLAIZE CO. MON. BOX @ CENTER ~ S.E. 1/4 ~ SEC. 1.
- "B" = R.R. SPK. OVER 3/4" IRON PIPE FOUND.
- "C" = P.K. NAIL FOUND FROM PREV. SURVEY.
- "D" = P.K. NAIL SET.
- "E" = 5/8" IRON BAR FOUND.
- "F" = RAILROAD SPK FOUND.
- "G" = 5/8" X 30" IRON BAR SET

SURVEYED BY Gordon L. Geeslin  
 GORDON L. GEESLIN  
 REGISTERED SURVEYOR NO. 5372

**JONES SURVEY**  
 PART OF THE S. 1/2 OF THE S.E. 1/4 OF SECTION ONE, TOWN 6 SOUTH, RANGE 4 EAST (ST. MARYS TWP.), AUGLAIZE COUNTY, OHIO.  
 JUNE 6, 1995 SCALE 1" = 100'



**GEESLIN LAND SURVEYING**

810 EAST MARKET STREET  
 CELINA, OHIO  
 PHONE (419) 586-6155

PERMANENT PARCEL NO.	Part of: Sec. T R Township
	Grantor: Area Retained: Acres
	Grantee: Area Transferred: Acres
	Deed References:
APPROVALS AGENCY DATE	Board of Health County Survey Engineer County Engineer

**GORDON L. GEESLIN**

REGISTERED LAND SURVEYOR

PHONE 419-566-6155

June 6, 1995

JONES SURVEY DESCRIPTION

Being a parcel of land situated in St. Marys Township, Auglaize County, Ohio, in the southeast quarter of Section 1, Township 6 South, Range 4 East. Being more particularly described as follows:

Commencing for reference at the cornerstone at the center of the southeast quarter of said Section 1-

Thence, south  $32^{\circ}03'00''$  east, a distance of fourteen and  $60/100$  (14.60) feet to a railroad spike over a  $3/4$  inch iron pipe-

Thence, south  $9^{\circ}26'45''$  west, along the centerline of Barrington Road, a distance of two hundred thirty-eight and  $31/100$  (238.31) feet to a "P.K." nail. Said point being the place of beginning for the parcel to be conveyed by this instrument-

Thence, continuing, south  $09^{\circ}26'45''$  west, along the last described line, a distance of two hundred forty-four (244.00) feet to a "P.K." nail-

Thence, north  $88^{\circ}37'37''$  east, a distance of seven hundred seventy-nine and  $12/100$  (779.12) feet to a  $5/8$  inch iron bar-

Thence, north  $00^{\circ}15'00''$  east, a distance of two hundred eighteen and  $80/100$  (218.80) feet to a  $5/8$  inch iron bar-


Thence, north  $89^{\circ}45'00''$  west, a distance of seven hundred thirty-nine and  $81/100$  (739.81) feet to the place of beginning.

Containing 4.001 acres of land more or less.

Subject to all easements and right-of-way of record.

Reference is made to a survey of this area by Gordon L. Geeslin, Professional Surveyor 5372, dated June 6, 1995, on file in the County Engineer's Office.

Surveyed by



Gordon L. Geeslin  
Professional Surveyor 5372

