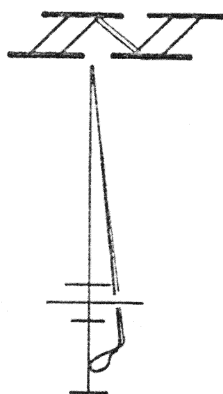


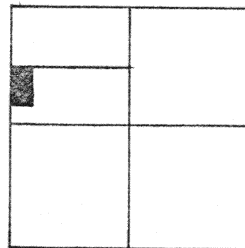
Wadon L. Wash.

REGISTERED SORRYOR

22572



LOCATION  
SKETCH



SECTION 33

N. LINE ~ S.  $\frac{1}{2}$  ~ N. W.  $\frac{1}{4}$  ~ SEC. 33

S. 89° 15' 09" E

11 \ 2.02

416.04

4-11

43140

9. 457

ACRES

5.01018" 3.

0607

Δ  
Ζ  
Ξ  
Ο  
Π  
Ρ

3  
U  
W  
S  
2  
T  
P  
O  
S  
1/4  
3  
@  
X  
4  
B  
7  
O  
X  
1

1802 2 3 33

5/8" 1207 BAR 40

$\frac{1}{\sqrt{\pi}}$

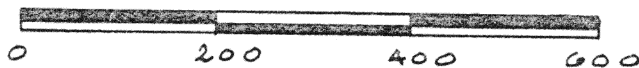
1  
 2  
 3  
 4  
 5  
 6  
 7  
 8  
 9  
 10  
 11  
 12  
 13  
 14  
 15  
 16  
 17  
 18  
 19  
 20  
 21  
 22  
 23  
 24  
 25  
 26  
 27  
 28  
 29  
 30  
 31  
 32  
 33  
 34  
 35  
 36  
 37  
 38  
 39  
 40  
 41  
 42  
 43  
 44  
 45  
 46  
 47  
 48  
 49  
 50  
 51  
 52  
 53  
 54  
 55  
 56  
 57  
 58  
 59  
 60  
 61  
 62  
 63  
 64  
 65  
 66  
 67  
 68  
 69  
 70  
 71  
 72  
 73  
 74  
 75  
 76  
 77  
 78  
 79  
 80  
 81  
 82  
 83  
 84  
 85  
 86  
 87  
 88  
 89  
 90  
 91  
 92  
 93  
 94  
 95  
 96  
 97  
 98  
 99  
 100

W  
T  
O  
Z

REFERENCE IS MADE TO A SURVEY  
BY ME, DATED FEB. 1983, BEARING  
BASIS DETERMINED FROM SAID  
SURVEY.

PART OF THE S.  $\frac{1}{2}$  ~ N. W.  $\frac{1}{4}$  ~ SECTION  
33, TOWN 6 SOUTH, RANGE 4 EAST,  
(ST. MARYS TWP.), AUGLAIZE COUNTY, OHIO.  
APRIL 10, 1991 SCALE 1" = 200'

SCALE 1" = 200'



N-252

LAND SURVEYOR

810 EAST MARKET STREET

CELINA, OHIO

PHONE (419) 586-6155



PERMANENT  
PARCEL No.

Part of: \_\_\_\_\_ Sec. \_\_\_\_\_ T \_\_\_\_\_ R \_\_\_\_\_ Township

Grantor: \_\_\_\_\_ Area Retained: \_\_\_\_\_ Acres

Grantee: \_\_\_\_\_ Area Transferred: \_\_\_\_\_ Acres

Deed References:

APPROVALS:

Board of Health

County Sanitary Engineer

County: Fresno

**GORDON L. GEESLIN**

REGISTERED LAND SURVEYOR

PHONE 419-586-6155

April 10, 1991

DABBELT SURVEY DESCRIPTION

Being a parcel of land situated in St. Marys Township, Auglaize County, Ohio, in the south half of the northwest quarter of Section 33, Township 6 South, Range 4 East. Being more particularly described as follows:

Commencing for reference at an iron bar in a monument box at the southwest corner of the northwest quarter of said Section 33-

Thence, north  $01^{\circ}01'18''$  east, along the west line of the northwest quarter of said Section 33 and the centerline of Tri-Township Road, a distance of three hundred thirty-eight (338.00) feet to a mine spike. Said point being the place of beginning for the parcel to be conveyed by this instrument-

Thence, continuing north  $01^{\circ}01'18''$  east, along the last described line, a distance of nine hundred ninety and  $15/100$  (990.15) feet to a mine spike-

Thence, south  $89^{\circ}15'09''$  east, along the north line of the south half of the northwest quarter of said Section 33, a distance of four hundred sixteen and  $04/100$  (416.04) feet to a  $5/8$  inch iron bar-

Thence, south  $01^{\circ}01'18''$  west, a distance of nine hundred ninety and  $15/100$  (990.15) feet to a  $5/8$  inch iron bar-

Thence, north  $89^{\circ}15'09''$  west, a distance of four hundred sixteen and  $04/100$  (416.04) feet to the place of beginning.

Containing 9.457 acres of land more or less.

Subject to all easements and right-of-way of record.

Reference is made to a survey of this area by Gordon L. Geeslin, Registered Surveyor 5372, dated April 10, 1991, on file in the County Engineer's Office.



Surveyed by

Gordon L. Geeslin

Gordon L. Geeslin

Registered Surveyor 5372