

north

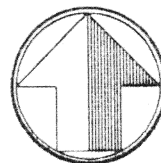
- 1. Pipe (found)
- Drill Hole in Conc. (set)
- 5/8" re-rod w/cap (set)
- 5/8" " " (set previous survey)

By: _____ Date: _____

CLIENT Russell Imler DATE 12-15-92
COUNTY AUGLAIZE TOWNSHIP DOCHOUQUET
SECTION — T-5-S; R-6-E
DRAWN BY JMK DRAWING NO. 1736
SHEET 1 OF 4

N-319

p.o. box 96 * 419/738-5677
wapakoneta, ohio



north

scale:

DESCRIPTION
SOUTH PART OF LOT 10

Being the southerly portion of Lot 10 of the Subdivision of a portion of OutLot Thirty (O.L. 30) to the City of Wapakoneta, Ohio and more particularly described as follows:

Commencing at an iron pipe (found) at the southwest corner of Lot 7 of the aforesaid Subdivision; thence S 58°00'00"E along the northerly right-of-way line of Bellefontaine Street for a distance of 101.80 feet to a drill hole in concrete (set) at the southwest corner of Lot 10 and the PLACE OF BEGINNING;

thence N 16°01'17"E along the westerly line of said Lot 10 for a distance of 136.84 feet to a 5/8" re-rod w/ cap (set);

thence N 01°36'49"E for a distance of 5.00 feet to a 5/8" re-rod w/cap (set);

thence N 88°59'26"E for a distance of 45.22 feet to a 5/8" re-rod w/cap (set) on the easterly line of said Lot 10;

thence S 05°43'14"W along said east line for a distance of 5.03 feet to a 5/8" re-rod w/cap (set);

thence continuing along the easterly line of said Lot 10, S 12°20'13"W for a distance of 165.65 feet to a 5/8" re-rod w/cap (set) on the northerly right-of-way line of Bellefontaine Street;

thence N 58°00'00"W along said northerly right-of-way line for a distance of 55.69 feet to the PLACE OF BEGINNING, containing therein 7,503.3 square feet more or less.



James M. Kent

James M. Kent, P.S. 6792 OH

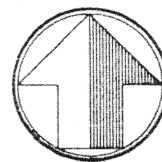
CLIENT Russ Imler DATE 12-15-92
COUNTY Auglaize TOWNSHIP -
SECTION - T- -- S; R- -- E
DRAWN BY - DRAWING NO. 1736
SHEET 2 OF 4

N-320

kent
surveying

p.o. box 96 * 419/738-5677

wapakoneta, ohio



north

scale:

DESCRIPTION
NORTH PART OF LOT 10

Being the northerly portion of Lot 10 of the Subdivision
of a portion of Old Lot Thirty (O.L. 30) to the City
of Wapakoneta, Ohio and more particularly described as
follows:

Commencing at an iron pipe (found) at the southwest corner of
Lot 7 of the aforesaid Subdivision; thence S 58°00'00"E
along the northerly right-of-way line of Bellefontaine Street
for a distance of 101.80 feet to a drill hole in concrete (set)
at the southwest corner of said Lot 10; thence N 16°01'17"E
along the westerly line of said Lot 10 for a distance of 136.84
feet to a 5/8" re-rod w/cap (set); thence N 01°36'49"E for a
distance of 5.00 feet to a 5/8" re-rod w/cap (set) and the
PLACE OF BEGINNING;

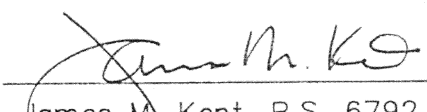
thence continuing N 01°36'49"E along the westerly line of
said Lot 10, for a distance of 151.96 feet to a 5/8" re-rod w/
cap (set) at the northwest corner of said Lot 10;

thence N 88°59'26"E along the north line of said Lot 10
for a distance of 56.18 feet to a 5/8" re-rod w/cap (set);
at the northeast corner of said Lot 10;

thence S 05°43'14"W along the easterly line of said Lot
10 for a distance of 152.85 feet to a 5/8" re-rod w/cap (set);

thence S 88°59'26"W for a distance of 45.22 feet to the
PLACE OF BEGINNING, containing therein 7,696.4 square feet more
or less.

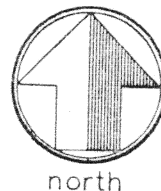



James M. Kent, P.S. 6792 OH

CLIENT Russ Imler DATE 12-15-92
COUNTY Auglaize TOWNSHIP -
SECTION - T---S; R---E
DRAWN BY - DRAWING NO. 1736
SHEET 3 OF 4

N-321

kent
surveying
p.o. box 96 * 419/738-5677
wapakoneta, ohio



scale:

DESCRIPTION

LOT 9

Being Lot 9 of the Subdivision of O.L. 30 to the City of Wapakoneta, Ohio and more particularly described as follows:


Commencing at an iron pipe (found) at the southwest corner of Lot 7 of the afore said Subdivision; thence S 58°00'00"E along the northerly right-of-way line of Bellefontaine Street for a distance of 101.80 feet to a drill hole in concrete (set) at the southwest corner of Lot 10 of said Subdivision; thence N 16°01'17"E along the westerly line of said Lot 10 for a distance of 136.84 feet to a 5/8" re-rod w/cap (set) at the southeast corner of Lot 9 and the PLACE OF BEGINNING;


thence S 88°59'26"W along the south line of said Lot 9 for a distance of 61.00 feet to a 5/8" re-rod w/cap (set) at the southwest corner of said Lot 9;

thence N 01°56'04"E along the west line of said Lot 9 for a distance of 157.00 feet to a 5/8" re-rod w/cap (set) at the northwest corner of said Lot 9;

thence N 88°59'26"E along the north line of said Lot 9 for a distance of 60.12 feet to a 5/8" re-rod w/cap (set) at the northeast corner of said Lot 9;

thence S 01°36'49"W along the east line of said Lot 9 for a distance of 156.96 feet to the PLACE OF BEGINNING, containing therein 9,495.5 square feet more or less.




James M. Kent, P.S. 6792 OH

CLIENT Russ Imler DATE 12-15-92
COUNTY Auglaize TOWNSHIP -
SECTION - T- - S; -R- - E
DRAWN BY - DRAWING NO. 1736
SHEET 4 OF 4

N-322

kent
s u r v e y i n g

p.o. box 96 • 419/738-5677
wapakoneta, ohio