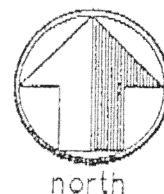


DESCRIPTION



Lot 1002 of Layton & Leiter's Addition to the City of Wapakoneta, and the southerly 8.73 feet of a sixteen and one-half (16.5) foot strip immediately north of said Lot 1002 and being more particularly described as follows:

Commencing at a re-rod (found) at the southeast corner of Lot 1004 of said Layton & Leiter's Addition; thence with an assumed bearing of N 00 degrees 00' 00" E along the east line of lots 1004 and 1003 of said Addition for a distance of 99.85 feet to a 5/8 re-rod w/cap (set) at the southeast corner of Lot 1002 and the PLACE OF BEGINNING;

thence S 89 degrees 19' 18" W along the south line of said Lot 1002 for a distance of 145.46 feet to a 5/8" re-rod w/cap (set);

thence N 02 degrees 31' 28" W along the westerly line of said Lot 1002 for a distance of 58.82 feet to a 5/8" re-rod w/cap (set);

thence N 89 degrees 19' 18" E for a distance of 148.05 feet to a 5/8" re-rod w/cap (set);

thence S 00 degrees 00' 00" W (passing through a 2 and 1/4" iron pipe at a distance of 8.73 feet) for a total distance of 58.79 feet to the PLACE OF BEGINNING, containing therein 8,627 square feet more or less.



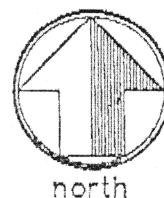
James M. Kent
James M. Kent, P.S. 6792 OH

REV. 12-6-93

CLIENT GENE CUMMINS DATE _____
COUNTY AUGLAIZE TOWNSHIP _____
SECTION _____ T-____-S; R-____-E
DRAWN BY _____ DRAWING NO. 1893
SHEET 3 OF 3
N-372


kent
surveying
p.o. box 96 * 419/738-5677
wapakoneta, ohio

DESCRIPTION



Lot 1001 of Layton & Leiter's Addition to the City of Wapakoneta, and the northerly 7.77 feet of a sixteen and one-half (16.5) foot strip immediately south of said Lot 1001 and being more particularly described as follows:

Commencing at a re-rod (found) at the southeast corner of Lot 1004 of said Layton & Leiter's Addition; thence with an assumed bearing of N 00 degrees 00' 00" E along the east line of lots 1004, 1003 and 1002 of said Addition for a distance of 158.64 feet to a 5/8 re-rod w/cap (set and the PLACE OF BEGINNING;
 thence S 89 degrees 19' 18" W for a distance of 148.05 feet to a 5/8" re-rod w/cap (set);
 thence N 02 degrees 31' 28" W for a distance of 7.39 feet to a 5/8" re-rod w/cap (set);
 thence N 00 degrees 00' 00" E for a distance of 50.24 to a point 0.8' west and 0.3' north of a 2 and 1/4" iron pipe (found);
 thence N 89 degrees 19' 18" E along the north line of Lot 1001 for a distance of 148.38 feet to a 2 and 1/4" iron pipe found at the northeast corner of said Lot 1001;
 thence S 00 degrees 00' 00" W along the east line of said Lot 1001 for a distance of 57.62 feet to the PLACE OF BEGINNING, containing therein 8,548 square feet more or less.



James M. Kent
 James M. Kent, P.S. 6792 OH

REV. 12-6-93

CLIENT GEORGE COMBINS DATE _____
 COUNTY ADAMS TOWNSHIP _____
 SECTION _____ T-___ S; R-___ E
 DRAWN BY _____ DRAWING NO. 1893
 SHEET 2 OF 3

N-373

Ikent
 s u r v e y i n g
 p.o. box 96 * 419/738-5677
 wapakoneta, ohio