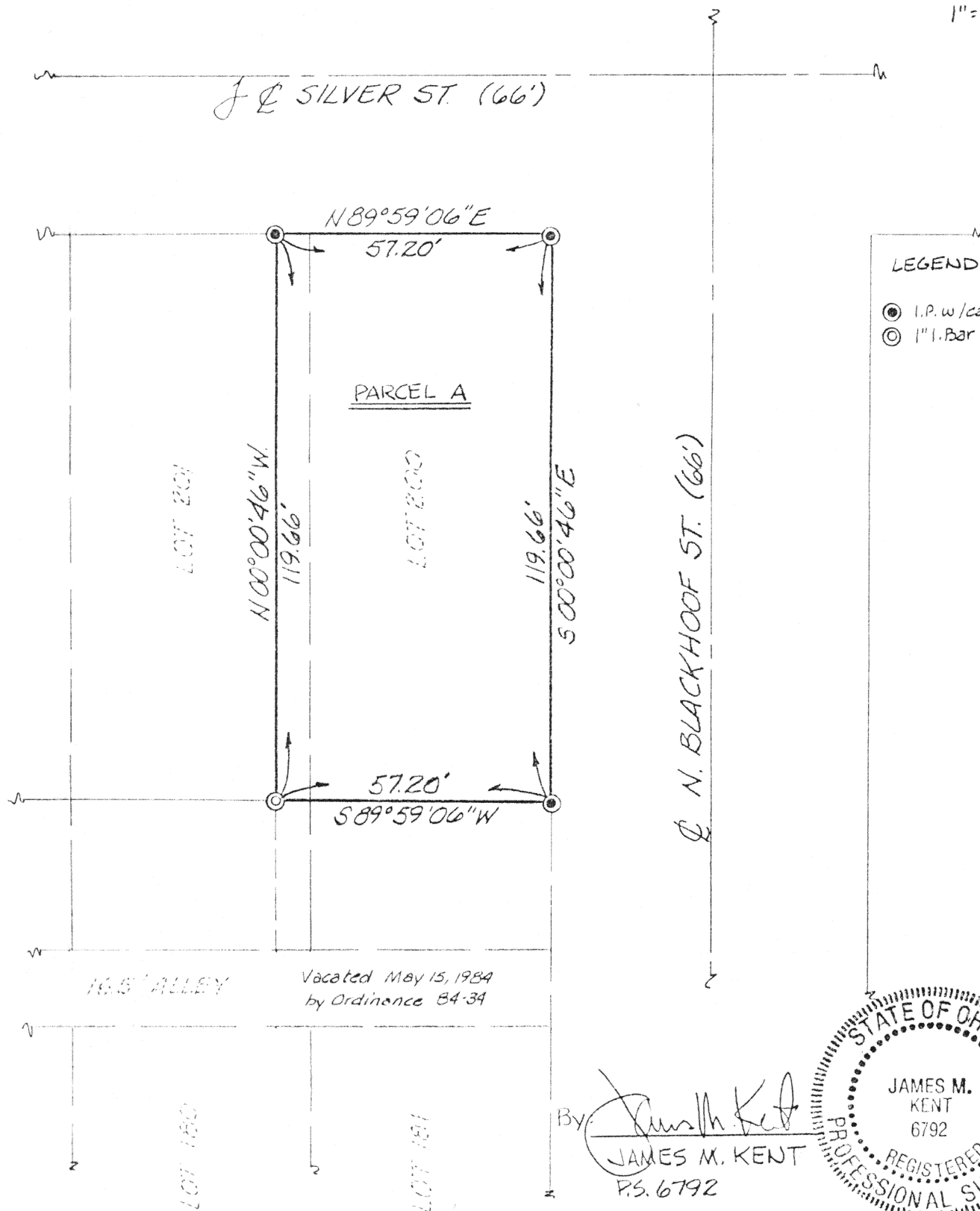


PLAT OF SURVEY:
Being a portion of Lots 200 and 201 of Avc. th Addition
to the City of Wapakoneta, Auglaize County, Ohio,
Prior Deed Reference: Official Record Volume 50, Page 64.




Scale:
1"=30'



LEGEND

- I.P.w/cap (Fd)
- 1" I. Bar (Fd)

By: *[Signature]*
JAMES M. KENT
P.S. 6792



REFERENCE:
BASIS OF BEARINGS IS PER SURVEY BY KOHLER & KALHER ASSOC. FOR BORDEN, INC. DATED OCT. 28, 1986; DWG. L-818

Signature by a representative of the County Engineer's Dept. denotes that this plat meets tax map plat requirements. Signed: _____ Date _____	City Planning Signature by a (representative of the) Commission denotes approval of this plat. Signed: _____ Date _____
Signature by a representative of the County Health Dept. denotes compliance with Health Regulations. Signed: _____ Date _____	Signature by a representative of the Auglaize County Regional Planning Commission denotes approval of this plat. Signed: _____ Date _____

kent
surveying
P.O. Box 402
Wapakoneta, Ohio 45895
N-475

Client FIFTH THIRD BANK OF N.W. OHIO
County AUGLAIZE Twp WAPAKONETA Sec. 29
Drawn by JMK Scale 1"=30' Drwg. No. 1064-A
Checked by _____ Date 4/20/90
Sheet 1 of 2 (T 5 S; R 6 E)



Scale: _____

LEGAL DESCRIPTION

PARCEL A

Being a portion of Lots 200 and 201 of Ayer's North Addition to the City of Wapakoneta, Ohio as evidenced by Official Record Volume 50, Page 64 of the records of the Auglaize County Recorder, and being more particularly described as follows:

Beginning at an iron pipe w/cap (found) at the intersection of the south right-of-way line of Silver Street and the west right-of-way line of Blackhoof Street, said pipe also marking the northeast corner of Lot 200;


thence S 00°00'46"E along the westerly right-of-way line of Blackhoof Street and the easterly property line of said Lot 200 a distance of 119.66 feet to an iron pipe w/cap (found);

thence S 89°59'06"W a distance of 57.20 feet to a 1" iron bar (found);

thence N 00°00'46"W and parallel with the west right-of-way line of Blackhoof Street a distance of 119.66 feet to an iron pipe w/cap (found) on the south right-of-way line of Silver Street;

thence N 89°59'06"E along the south right-of-way line of Silver Street a distance of 57.20 feet to the Place of Beginning, containing in all 6844.5 square feet or 0.157 acres more or less.

Prepared by James M. Kent, P.S. 6792



Signature by a representative of the County Engineer's Dept.
denotes that this plat meets tax map plat requirements.
Signed: _____ Date _____

Signature by a (representative of the) County Commissioner(s)
denotes approval of this plat.
Signed: _____ Date _____

Signature by a representative of the County Health Dept.
denotes compliance with Health Regulations.
Signed: _____ Date _____

Signature by a representative of the Auglaize County Regional
Planning Commission denotes approval of this plat.
Signed: _____ Date _____

kent
surveying

P.O. Box 402

Wapakoneta, Ohio 45895

N-476

Client Fifth/Third Bank of NW Ohio
County Auglaize Twp. Wapakoneta Sec. 29
Drawn by _____ Scale _____ Drwg. No. _____
Checked by _____ Date 4/20/90
Sheet 2 of 2 (T 5 S; R 6 E)