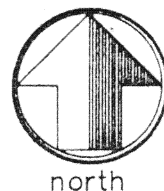
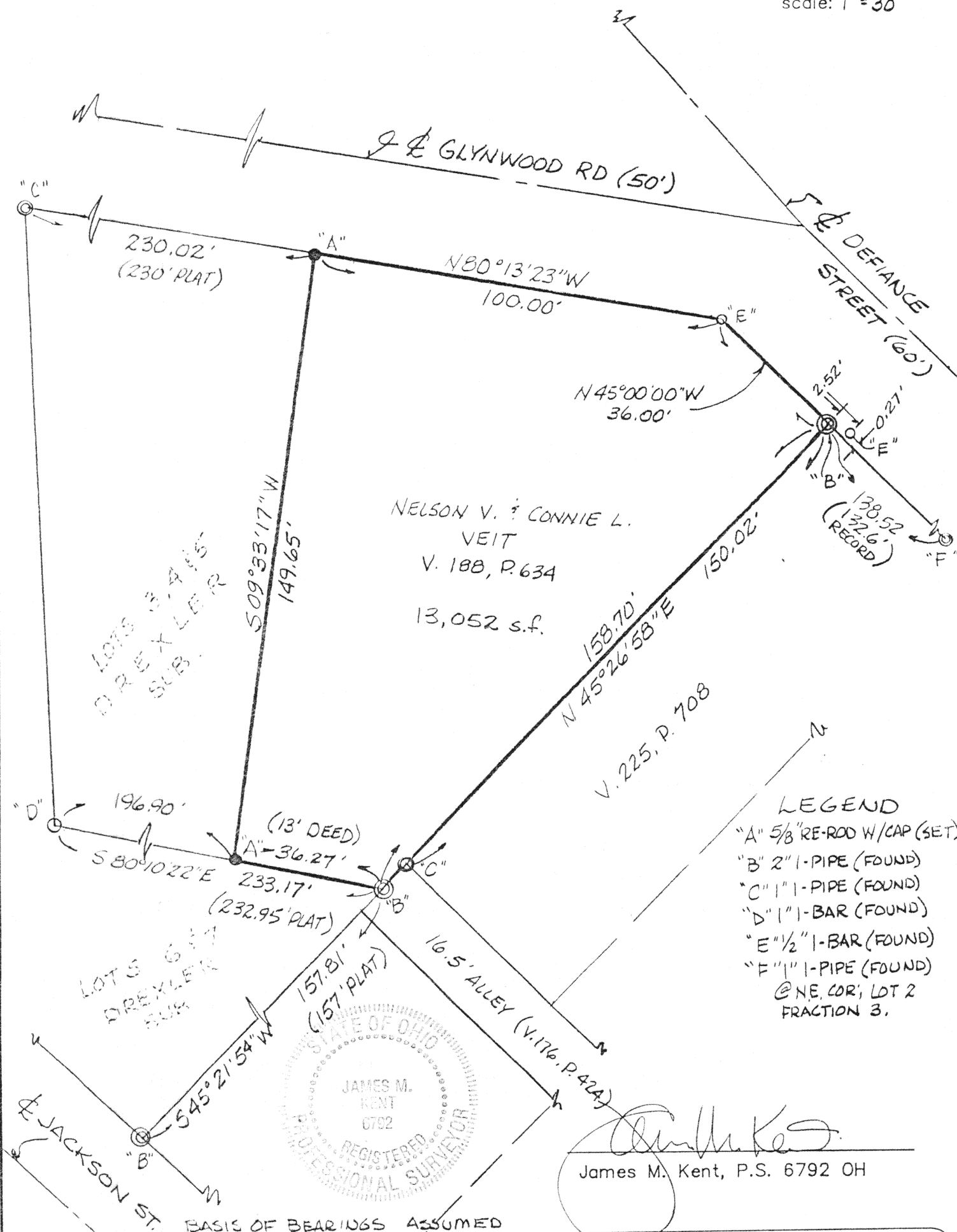


PART OF LOT N^o ONE, FRACTION 3,
CITY OF WAPAKONETA,
AUGLAIZE COUNTY, OHIO.



scale: 1"=30'



James M. Kent, P.S. 6792 OH

CLIENT NELSON & CONNIE VEIT DATE 5-1-95
COUNTY AUGLAIZE TOWNSHIP PUXHOUQUET
SECTION 29 T-5-S; R-6-E
DRAWN BY JMK DRAWING NO. 2201-A
SHEET 1 OF 2

N-477

kent
surveying
p.o. box 96 • 419/738-5677
wapakoneta, ohio



DESCRIPTION

scale:

Being the northwest part of Lot Number One (1) of Fraction 3, Section 29, T-5-S, R-6-E, City of Wapakoneta, Duchouquet Township, Auglaize County, Ohio, to-wit:

at the location of the intersection of the southerly right-of-way line of Glynwood Road with the westerly right-of-way line of Defiance Street;


thence, with an assumed bearing of N 80 degrees 13' 23" W along the southerly right-of-way line of said Glynwood Road, for a distance of 100.00 feet to a 5/8" re-rod w/cap (set), said point also being the northeasterly corner of Lot 5 of Drexler's Subdivision to the City of Wapakoneta;


thence, N 45 degrees 26' 58" E, along the easterly line of said Lot 5, for a distance of 149.65 feet to the southeasterly corner of the aforesaid Lot 5, and a 5/8" re-rod w/cap (set);

thence, S 80 degrees 10' 22" E for a distance of 36.27 feet to a 2" iron pipe (found) at the northeasterly corner of Lot 6 of said Drexler's Subdivision;

thence, N 45 degrees 26' 58" E (passing through a 1" iron pipe found at the northeasterly corner of a 16.5 foot alley at a distance of 8.68 feet) for a total distance of 158.70 feet to a 2" iron pipe (found) on the westerly right-of-way line of Defiance Street;

thence N 45 degrees 00' 00" W, along the westerly right-of-way line of Defiance Street, for a distance of 36.00 feet to the Place of Beginning, containing therein, 13,052 square feet. Prepared by James M. Kent, PS 6792 OH, with reference hereby made to a plat of survey; Kent Surveying drawing #2201-A, dated 5/01/95. Basis of bearings is assumed.




James M. Kent, P.S. 6792 OH

CLIENT Nelson & Connie Veit DATE 5-1-95
COUNTY Auglaize TOWNSHIP Duchouquet
SECTION 29 T-5-S; R-6-E
DRAWN BY JMK DRAWING NO. 2201-A
SHEET 2 OF 2

N-478

kent
surveying

p.o. box 96 * 419/738-5677
wapakoneta, ohio