


SURVEYED BY

James W. Geeslin
JAMES W. GEESLIN
P.S. No. 7764

LEGEND

- = IRON PIN OVER CORNERSTONE.
(REFER TO AUGLAIZE COUNTY
STONE RECORDS).
- ⊠ = CORNERSTONE IN MON. BOX.
- ⊕ = SPINDLE SET.
- = 5/8" IRON BAR SET.
- Δ = COR. STONE FOUND @ S.W. COR. OF THE
E. 1/2 OF THE N.W. 1/4 OF SEC. 2.


LOCATION SKETCH



SECTION 3

NOTE:
THE S. LINE OF THE N.W. 1/4
OF SEC. 2 WAS ASSUMED TO
BEAR S. 89°22' W. REFER TO
THE CLIFFORD KNUS ESTATE
SURVEY BY THOMAS STEINKE,
P.S. 6177, DATED 8-28-80.

**GEESLIN
LAND SURVEYING**
P.O. BOX 422
804 EAST MARKET STREET
CELINA, OHIO
PHONE (419) 586-6155
FAX (419) 586-1826



| | | | |
|--|-----------------|-------------------------------|-----------------|
| PERMANENT PARCEL No. _____ | | | |
| Part of: _____ Sec. _____ T _____ R _____ Township | | | |
| Grantor: _____ | | Area Retained: _____ Acres | |
| Grantee: _____ | | Area Transferred: _____ Acres | |
| Deed References: _____ | | | |
| APPROVALS AGENCY: DATE: | Board of Health | County Sanitary Engineer | County Engineer |

N-714

June 19, 1999

WHITNEY - ALLER SURVEY DESCRIPTION

Being a parcel of land situated in Salem Township, Auglaize County, Ohio, in the southwest quarter of Section 3, Township 5 South, Range 4 East. Being more particularly described as follows :

Beginning at the cornerstone at the northwest corner of the southwest quarter of said Section 3 -

Thence, south $00^{\circ}07'43''$ west, along the west line of the southwest quarter of said Section 3 and the centerline of St. Marys River Road, a distance of two hundred forty (240.00) feet to a spindle -

Thence, south $89^{\circ}33'50''$ east, a distance of five hundred eighty (580.00) feet to a 5/8 inch iron bar -

Thence, north $00^{\circ}07'43''$ east, a distance of two hundred forty (240.00) feet to a 5/8 inch iron bar in the east-west half section line of said Section 3 -


Thence, north $89^{\circ}33'50''$ west, a distance of five hundred eighty (580.00) feet to the place of beginning.

Containing 3.196 acres of land more or less.


Subject to all easements and right-of-way of record.

Reference is made to a survey of this area by James W. Geeslin, Professional Surveyor 7764, dated June 19, 1999. On file in the County Engineer's Office.

Surveyed by


James W. Geeslin
P.S. 7764

N-715

| | | | |
|---|---|---|--|
| GEESLIN LAND SURVEYING 804 EAST MARKET STREET P.O. BOX 422 CELINA, OHIO 45822 PHONE: (419) 586-6155 FAX: (419) 586-1826 |  | PERMANENT PARCEL No. _____ | |
| | | Part of _____ Sec. _____ T. _____ R. _____ Township _____ | |
| | | Grantor _____ | Area Retained _____ Acres |
| | | Grantee _____ | Area Retained _____ Acres |
| | | Used References _____ | |
| | | APPROVALS AGENCY _____ DATE _____ | Board of Health _____ County Sanitary Engineer _____ County Engineer _____ |