# PLAT OF SURVEY

## LOT No.'s 121, 122, 123, 124, 125 & 126

SECTION 10, TOWN 7, RANGE 4 EAST
VILLAGE OF NEW BREMEN
AUGLAIZE COUNTY, OHIO

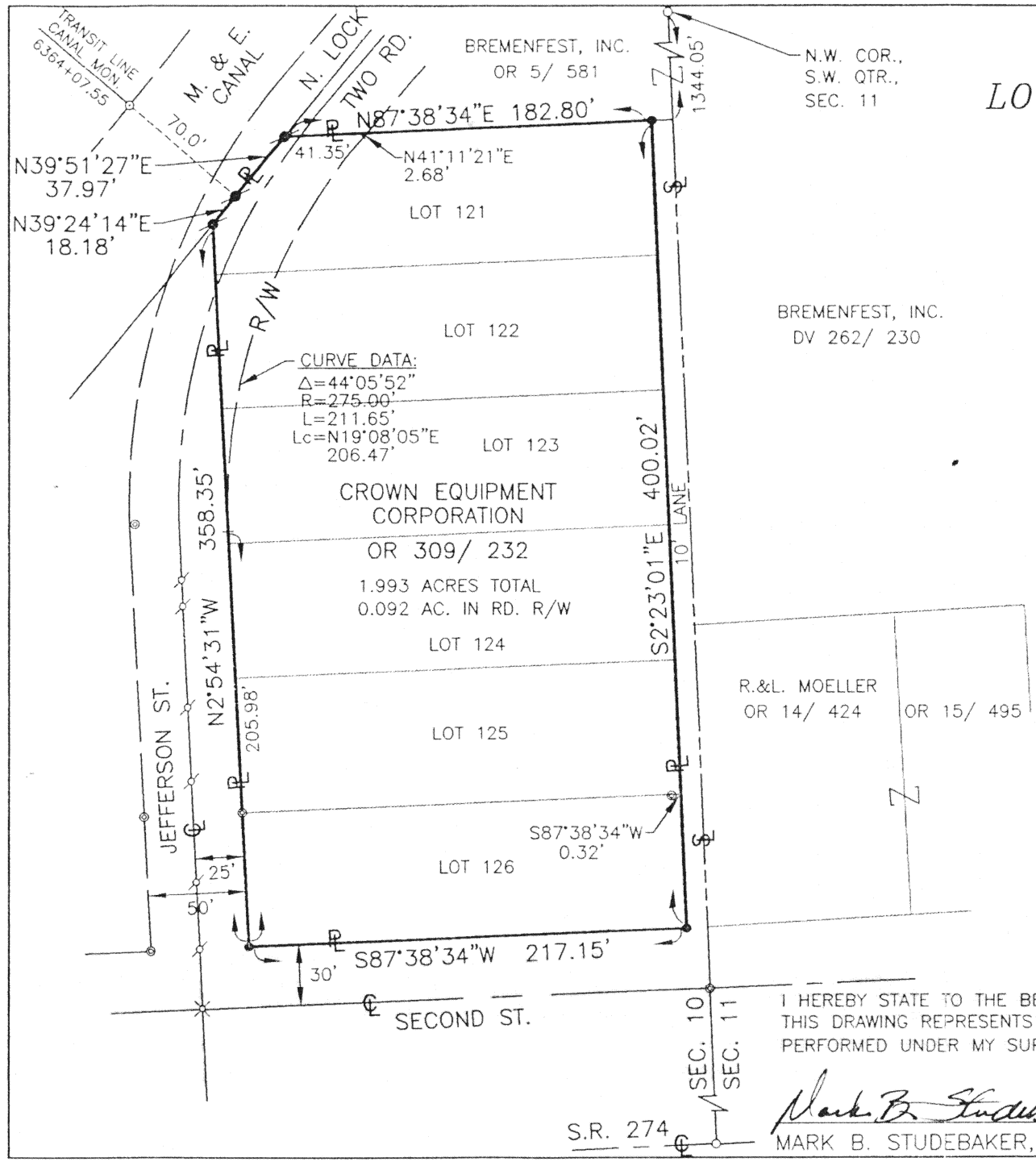


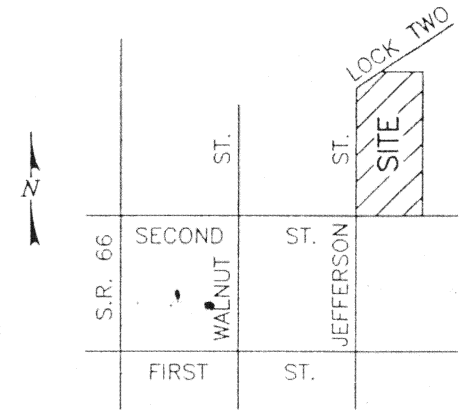


### VICINITY MAP

NO SCALE

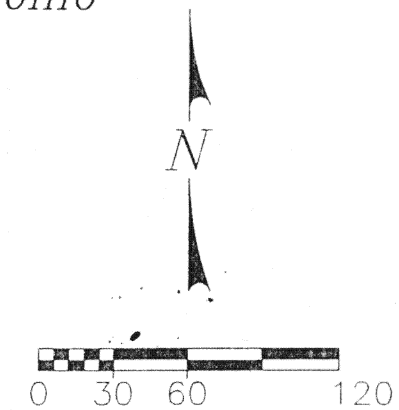


SCALE: 1"=60'

### SURVEY REFERENCE

M & E CANAL PLAT, PAGE 128, DATED 6/9/20

SURVEY OF O.L. 52 BY THOMAS W. STEINKE, P.S. #6177

### BASIS OF BEARING

N2°23'01"W; SECTION LINE AS SHOWN ON PLAT OF SURVEY FOR CROWN CONTROLS CORP. BY GEORGE P. FERNANDEZ, P.S. #4079 OF FREYTAG AND ASSOCIATES AND DATED DECEMBER, 1986.

### LEGEND

- IRON PIPE (FOUND)
- IRON PIN (FOUND)
- IRON PIN (SET)
- PK NAIL (FOUND)
- PK NAIL (SET)
- RAILROAD SPIKE (FOUND)
- PROPERTY LINE
- SECTION LINE

I HEREBY STATE TO THE BEST OF MY KNOWLEDGE, THAT THIS DRAWING REPRESENTS A TRUE AND ACCURATE SURVEY PERFORMED UNDER MY SUPERVISION ON MAY 19, 1998.

Mark B. Studebaker June 15, 1998

MARK B. STUDEBAKER, P.S. #7074 DATE

STATE OF OHIO
MARK B. STUDEBAKER
S-7074
REGISTERED
PROFESSIONAL SURVEYOR


WORL & Associates, Inc.
Consulting Engineers & Surveyors
1065 Fairington Drive · Sidney, Ohio 45365
(937) 492-7636 · FAX (937) 498-5155
eMail: worl@bright.net


98064.01 JUNE, 1998

N-158

June 16, 1998 10:16:01 a.m.
Drawing: Z:\PROJECT\1998\98064\98064PLT.DWG, Drawn by: THK