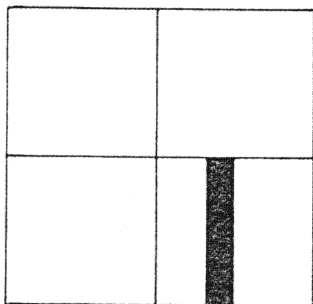


LOCATION
SKETCH



LEGEND

- "A" = R.R. SPIKE F.D.
"B" = P.K. NAIL F.D.
"C" = 5/8" IRON BAR F.D.
O = P.K. NAIL SET.
● = 5/8" IRON BAR SET.

SURVEYED BY

James W. Geeslin
JAMES W. GEESLIN
P.S. 7764.

SECTION 17

N. LINE ~ S. 1/2 ~ N.E. 1/4 ~ SEC. 17

N. 89° 29' 06" W. ~ 2008.00 (TOTAL)

1482.02

15.399 ACRES
(TRACT "B")

452.77

7° 03' 58" W.

1481.18

N. 89° 29' 06" W. ~ 2007.16 (TOTAL)

5.0° 02' 25" W.

452.76

(3.329 ACRES REMAIN)

5.0° 02' 25" W.

150.00

310.41

TRACT "A"

5.89° 29' 06" E.

150.00

310.41

TRACT "C"

310.41 (TOTAL)

150.00

TRACT "C"

310.41

TRACT "C"

310.41

TRACT "C"

310.41

TRACT "C"

310.41

TRACT "C"

310.41

TRACT "C"

310.41

TRACT "C"


310.41

TRACT "C"

310.41

TRACT "C"

310.41



SCHEMIESING SURVEY

PART ~ S. 1/2 ~ N.E. 1/4 ~ SECTION 17, T. 7 S., R. 4 E.,
(GERMAN TOWNSHIP), AUGLAIZE COUNTY, OHIO.

OCT. 25, 1998
(REVISED 4-16-99 TO SURVEY
TRACT "C".)

SCALE 1" = 200'



20' R/W LINE

875.95

N. 0° 02' 25" E. ~ 1328.71


E. LINE ~ N.E. 1/4 ~ SEC. 17 & TRI-TOWNSHIP RD.

BAR IN MON.
FOX & SE. COR. ~
N.E. 1/4 ~ SEC. 17.

N-791

GEESLIN
LAND SURVEYING

P. O. BOX 422
804 EAST MARKET STREET
CELINA, OHIO
PHONE (419) 586-6155



PERMANENT
PARCEL No.

Part of: _____ Sec. _____ T _____ R _____ Township

Grantor: _____ Area Retained: _____ Acres

Grantee: _____ Area Transferred: _____ Acres

Deed References: _____

APPROVALS

AGENCY

Board of Health

County Sanitary Engineer

County Engineer

DATE

APRIL 16, 1999

SCHMIESING SURVEY (TRACT "C")

BEING A PARCEL OF LAND SITUATED IN GERMAN TOWNSHIP, AUGLAIZE COUNTY, OHIO, IN THE SOUTH HALF OF THE NORTHEAST QUARTER OF SECTION 17, TOWNSHIP 7 SOUTH, RANGE 4 EAST. BEING MORE PARTICULARLY DESCRIBED AS FOLLOWS :

COMMENCING FOR REFERENCE AT AN IRON PIN IN AN AUGLAIZE COUNTY MONUMENT BOX AT THE SOUTHEAST CORNER OF THE NORTHEAST QUARTER OF SAID SECTION 17 -

THENCE, NORTH 00°02' 25" EAST, ALONG THE EAST LINE OF THE NORTHEAST QUARTER OF SAID SECTION 17 AND THE CENTERLINE OF TRI-TOWNSHIP ROAD, A DISTANCE OF EIGHT HUNDRED SEVENTY-FIVE AND 95/100 (875.95) FEET TO A P.K. NAIL. SAID POINT BEING THE PLACE OF BEGINNING FOR THE PARCEL OF LAND TO BE DESCRIBED BY THIS INSTRUMENT -

THENCE, CONTINUING, NORTH 00°02'25" EAST, ALONG THE LAST DESCRIBED LINE, A DISTANCE OF ONE HUNDRED FIFTY (150.00) FEET TO A P.K. NAIL -

THENCE, NORTH 89°29'06" WEST, A DISTANCE OF THREE HUNDRED TEN AND 41/100 (310.41) FEET TO A 5/8 INCH IRON BAR -

THENCE, SOUTH 00°02'25" WEST, A DISTANCE OF ONE HUNDRED FIFTY (150.00) FEET TO A 5/8 INCH IRON BAR -

THENCE, SOUTH 89°29'06" EAST, A DISTANCE OF THREE HUNDRED TEN AND 41/100 (310.41) FEET TO THE PLACE OF BEGINNING.

CONTAINING 1.069 ACRES OF LAND MORE OR LESS.

SUBJECT TO ALL EASEMENTS AND RIGHT-OF-WAY OF RECORD.

REFERENCE IS MADE TO A SURVEY OF THIS AREA BY JAMES W. GEESLIN, PROFESSIONAL SURVEYOR No. 7764, DATED OCTOBER 25, 1999 AND REVISED APRIL 16, 1999, ON FILE IN THE COUNTY ENGINEER'S OFFICE.

SURVEYED BY

James W. Geeslin
JAMES W. GEESLIN
PROFESSIONAL SURVEYOR 7764



GEESLIN
LAND SURVEYING

804 EAST MARKET STREET
P.O. BOX 422
CELINA, OHIO 45822

PHONE: (419) 586-6155
FAX: (419) 586-1826

N-792

PERMANENT PARCEL No. _____			
Part of: _____ Sec. _____ T. _____ R. _____ Township _____			
Grantor: _____		Area Retained: _____ Acres	
Grantee: _____		Area Retained: _____ Acres	
Deed References: _____			
APPROVALS: AGENCY: _____ DATE: _____		Board of Health _____ County Sanitary Engineer _____ County Engineer _____	