

N.  $89^{\circ} 57' 05''$  W. ~ 2661.00

2370.60

TRACT  
ONE

TRACT  
TWO

TRACT  
THREE

TRACT  
FOUR

TRACT  
FIVE

APPROX CENTER  
OF OPEN DITCH

5. 430-10 NUESMEYER  
O.R. 12, PG 728

"A" = IRON BAR IN MON BOX AT  
E.  $\frac{1}{4}$  POST OF SECTION 18.

"B" = IRON BAR IN MON BOX AT  
CENTER OF SECTION 18.

"C" = IRON BAR IN MON. BOX AT  
S.E. COR. OF SECTION 18.

• = MINE SPIKE SET.

0 = 5/8" x 30" IRON BAR SET

## INCREASE SUMMARY

TRACT ONE = 2.038 ACRES.  
TRACT TWO = 2.000 ACRES.  
TRACT THREE = 2.000 ACRES.  
TRACT FOUR = 2.000 ACRES.  
TRACT FIVE = 2.504 ACRES.

SURVEYED BY Daniel L. Neal

GORDON L. GEESLIN  
REGISTERED SURVEYOR  
Nº 5372



SURVEY

PART OF THE EAST HALF OF THE S.E.  $\frac{1}{4}$  OF SEC.  
18, TOWN 5 SOUTH, RANGE 4 EAST (NOBLE TOWN-  
SHIP), AUGLAIZE COUNTY, OHIO.

FEBRUARY 4, 1993

SCALE 1" = 200'

GORDON L. GEESLIN

LAND SURVEYOR

810 EAST MARKET STREET

CELINA, OHIO

PHONE (419) 586-6155

PERMANENT  
PARCEL No.

Part of: \_\_\_\_\_ Sec. 18 T 55 R 4E 110610 Township

Grantor: \_\_\_\_\_ Area Retained: \_\_\_\_\_ Acres

Grantee: \_\_\_\_\_ Area Transferred: \_\_\_\_\_ Acres

Deed References:

## APPROVALS

AGENCY

Board of Health

County Sanitary Engineer

County Engineer

N-825

**GORDON L. GEESLIN**

REGISTERED LAND SURVEYOR

PHONE 419-586-6188

February 4, 1993

HOWELL SURVEY DESCRIPTION (TRACT ONE)

Being a parcel of land situated in Noble Township, Auglaize County, Ohio, in the east half of the southeast quarter of Section 18, Township 5 South, Range 4 East. Being more particularly described as follows:

Beginning at an iron bar in an Auglaize County Monument Box at the northeast corner of the southeast quarter of said Section 18-

Thence, south, along the east line of the southeast quarter of said Section 18 and the centerline of Maier Barbar Road, a distance of three hundred five and 69/100 (305.69) feet to a mine spike-

Thence, north 89°57'05" west, a distance of two hundred ninety and 40/100 (290.40) feet to a 5/8 inch iron bar-


Thence, north, a distance of three hundred five and 69/100 (305.69) feet to a mine spike-

Thence, south 89°57'05" east, along the north line of the southeast quarter of said Section 18 and the centerline of Arnold Road, a distance of two hundred ninety and 40/100 (290.40) feet to the place of beginning.

Containing 2.038 acres of land more or less.

Subject to all easements and rights-of-way of record.

Reference is made to a survey of this area by Gordon L. Geeslin, Registered Surveyor 5372, dated February 4, 1993, on file in the County Engineer's Office.

  
Gordon L. Geeslin  
Registered Surveyor 5372



810 EAST MARKET STREET

CELINA, OHIO 45822

N-826

**GORDON L. GEESLIN**

REGISTERED LAND SURVEYOR

PHONE 419-586-6155

February 4, 1993

HOWELL SURVEY DESCRIPTION (TRACT TWO)

Being a parcel of land situated in Noble Township, Auglaize County, Ohio, in the east half of the southeast quarter of Section 18, Township 5 South, Range 4 East. Being more particularly described as follows:

Commencing for reference at an iron bar in an Auglaize County Monument Box at the northeast corner of the southeast quarter of said Section 18-

Thence, south, along the east line of the southeast quarter of said Section 18 and the centerline of Maier Barbar Road, a distance of three hundred five and 69/100 (305.69) feet to a mine spike. Said point being the place of beginning for the parcel to be conveyed by this instrument-

Thence, continuing, south, along the last described line, a distance of three hundred (300.00) feet to a mine spike-

Thence, north 89°57'05" west, a distance of two hundred ninety and 40/100 (290.40) feet to a 5/8 inch iron bar-


Thence, north, a distance of three hundred (300.00) feet to a 5/8 inch iron bar-

Thence, south 89°57'05" east, a distance of two hundred ninety and 40/100 (290.40) feet to the place of beginning.

Containing 2.000 acres of land more or less.

Subject to all easements and rights-of-way of record.

Reference is made to a survey of this area by Gordon L. Geeslin, Registered Surveyor 5372, dated February 4, 1993, on file in the County Engineer's Office.

  
Gordon L. Geeslin  
Registered Surveyor 5372



**GORDON L. GEESLIN**

REGISTERED LAND SURVEYOR

PHONE 419-586-6158

February 4, 1993

HOWELL SURVEY DESCRIPTION (TRACT THREE)

Being a parcel of land situated in Noble Township, Auglaize County, Ohio, in the east half of the southeast quarter of Section 18, Township 5 South, Range 4 East. Being more particularly described as follows:

Commencing for reference at an iron bar in an Auglaize County Monument Box at the northeast corner of the southeast quarter of said Section 18-

Thence, south, along the east line of the southeast quarter of said Section 18 and the centerline of Maier Barbar Road, a distance of six hundred five and 69/100 (605.69) feet to a mine spike. Said point being the place of beginning for the parcel to be conveyed by this instrument-

Thence, continuing, south, along the last described line, a distance of three hundred (300.00) feet to a mine spike-

Thence, north 89°57'05" west, a distance of two hundred ninety and 40/100 (290.40) feet to a 5/8 inch iron bar-


Thence, north, a distance of three hundred (300.00) feet to a 5/8 inch iron bar-

Thence, south 89°57'05" east, a distance of two hundred ninety and 40/100 (290.40) feet to the place of beginning.

Containing 2.000 acres of land more or less.

Subject to all easements and rights-of-way of record.

Reference is made to a survey of this area by Gordon L. Geeslin, Registered Surveyor 5372, dated February 4, 1993, on file in the County Engineer's Office.

  
Gordon L. Geeslin  
Registered Surveyor 5372



810 EAST MARKET STREET

CELINA, OHIO 45822

N-828

**GORDON L. GEESLIN**

REGISTERED LAND SURVEYOR

PHONE 419-586-6155

February 4, 1993

HOWELL SURVEY DESCRIPTION (TRACT FOUR)

Being a parcel of land situated in Noble Township, Auglaize County, Ohio, in the east half of the southeast quarter of Section 18, Township 5 South, Range 4 East. Being more particularly described as follows:

Commencing for reference at an iron bar in an Auglaize County Monument Box at the northeast corner of the southeast quarter of said Section 18-

Thence, south, along the east line of the southeast quarter of said Section 18 and the centerline of Maier Barbar Road, a distance of nine hundred five and 69/100 (905.69) feet to a mine spike. Said point being the place of beginning for the parcel to be conveyed by this instrument-

Thence, continuing, south, along the last described line, a distance of three hundred (300.00) feet to a mine spike-

Thence, north 89°57'05" west, a distance of two hundred ninety and 40/100 (290.40) feet to a 5/8 inch iron bar-


Thence, north, a distance of three hundred (300.00) feet to a 5/8 inch iron bar-

Thence, south 89°57'05" east, a distance of two hundred ninety and 40/100 (290.40) feet to the place of beginning.

Containing 2.000 acres of land more or less.

Subject to all easements and rights-of-way of record.

Reference is made to a survey of this area by Gordon L. Geeslin, Registered Surveyor 5372, dated February 4, 1993, on file in the County Engineer's Office.

  
Gordon L. Geeslin  
Registered Surveyor 5372



**GORDON L. GEESLIN**

REGISTERED LAND SURVEYOR

PHONE 419-586-6155

February 4, 1993

HOWELL SURVEY DESCRIPTION (TRACT FIVE)

Being a parcel of land situated in Noble Township, Auglaize County, Ohio, in the east half of the southeast quarter of Section 18, Township 5 South, Range 4 East. Being more particularly described as follows:

Commencing for reference at an iron bar in an Auglaize County Monument Box at the northeast corner of the southeast quarter of said Section 18-

Thence, south, along the east line of the southeast quarter of said Section 18 and the centerline of Maier Barber Road, a distance of one thousand two hundred five and 69/100 (1205.69) feet to a mine spike. Said point being the place of beginning for the parcel to be conveyed by this instrument-

Thence, continuing, south, along the last described line, a distance of two hundred fifty (250.00) feet to a point in the approximate centerline of an open ditch. Said point being marked by a mine spike in the bridge deck above-

Thence, southwesterly, along the approximate centerline of said open ditch, the following courses and distances:

south 47°15'00" west, 182.00 feet to a point-

south 57°40'00" west, 102.00 feet to a point-

south 43°35'00" west, 102.36 feet to a point-


Thence, leaving said open ditch, north, and passing through a 5/8 inch iron bar at 31.39 feet, a distance of five hundred two and 50/100 (502.50) feet to a 5/8 inch iron bar-

Thence, south 89°57'05" east, a distance of two hundred ninety and 40/100 (290.40) feet to the place of beginning.

Containing 2.504 acres of land more or less.

Subject to all easements and rights-of-way of record.

Reference is made to a survey of this area by Gordon L. Geeslin, Registered Surveyor 5372, dated February 4, 1993, on file in the County Engineer's Office.

  
Gordon L. Geeslin  
Registered Surveyor 5372



810 EAST MARKET STREET

CELINA, OHIO 45822

N-830