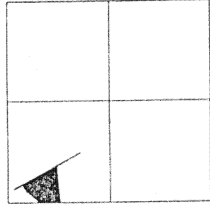




LOCATION MAP



SECTION 33

LEGEND

- "A" 5/8" IRON BAR FOUND
- "B" MINE SPIKE FOUND
- "C" 5/8" X 30" IRON BAR SET
- "D" PK NAIL SET
- "E" CONC. MONUMENT FOUND



SCALE: 1" = 60'

*James W. Geeslin*  
JAMES W. GEESLIN  
P.S. 7764

FLEAGLE-LITTLE SURVEY

PART OF THE SE 1/4 OF THE SE 1/4  
OF SECTION 33, T.58, R.4E, (NOBLE TOWNSHIP)  
AUGLAIZE COUNTY, OHIO

GEESLIN  
LAND SURVEYING

FEBRUARY 23, 1988  
DRAWN BY: RAB  
CHECKED BY: JMD

BOX EAST MARKET STREET  
CEUNA, OHIO 43022  
(419) 566-6153

N-853

**GEESLIN SURVEYING**  
REGISTERED LAND SURVEYORS

PHONE 419-586-6155

February 23, 1998

FLEAGLE SURVEY DESCRIPTION (TRACT ONE)

Being a parcel of land situated in Noble Township, Auglaize County, Ohio, in the southeast quarter of the southeast quarter of Section 33, Township 5 South, Range 4 East. Being more particularly described as follows:

Commencing for reference at an iron bar at the southeast corner of said Section 33-

Thence, north 01°15'00" east, along the east line of the southeast quarter of said Section 33 and the centerline of River Road, a distance of eight hundred thirteen and 20/100 (813.20) feet to a "P.K." nail. Said point being the place of beginning for the parcel of land to be conveyed by this instrument-

Thence, continuing, north 01°15'00" east, along the last described line, a distance of eight-five (85.00) feet to a mine spike-

Thence, north 89°28'11" west, a distance of two hundred nine and 58/100 (209.58) feet to a 5/8 inch iron bar-

Thence, south 0°31'49" west, a distance of eighty-four and 99/100 (84.99) feet to a 5/8 inch iron bar-

Thence, south 89°28'11" east, a distance of two hundred eight and 51/100 (208.51) feet to the place of beginning.


Containing 0.408 acre of land more or less.

Subject to all easements and right-of-way of record.

Reference is made to a survey of this area by James W. Geeslin, Professional Surveyor 7764, dated February 23, 1998, on file in the County Engineer's Office.

Surveyed by

*James W. Geeslin*  
James W. Geeslin  
Professional Surveyor 7764



N-854

P.O. BOX 422

804 EAST MARKET STREET

CELINA, OHIO 45822

**GEESLIN SURVEYING**  
REGISTERED LAND SURVEYORS

PHONE 419 586-6155

February 23, 1998

FLEAGLE SURVEY DESCRIPTION (TRACT TWO)

Being a parcel of land situated in Noble Township, Auglaize County, Ohio, in the southeast quarter of the southeast quarter of Section 33, Township 5 South, Range 4 East Being more particularly described as follows:

Commencing for reference at an iron bar at the southeast corner of said Section 33-

Thence, north 01°15'00" east, along the east line of the southeast quarter of said Section 33 and the centerline of River Road, a distance of six hundred ninety-two and 40/100 (692.40) feet to a "P.K." nail. Said point being the place of beginning for the parcel to be conveyed by this instrument-

Thence, continuing, north 01°15'00" east, along the last described line, a distance of one hundred twenty and 80/100 (120.80) feet to a P.K. nail-

Thence, north 89°28'11" west, a distance of two hundred eight and 51/100 (208.51) feet to a 5/8 inch iron bar-

Thence, south 0°31'49" west, a distance of one hundred fifty-three and 52/100 (153.52) feet to a 5/8 inch iron bar-

Thence, south 25°28'33" east, a distance of fifty (50.00) feet to a 5/8 inch iron bar

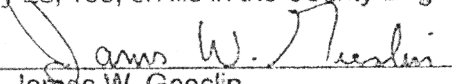
Thence, north 67°45'53" east, a distance of two hundred and 71/100 (200.71) feet to the place of beginning.


Containing 0.769 acre of land more or less.

Subject to all easements and right-of-way of record.

Reference is made to a survey of this area by James W. Geeslin, Professional Surveyor 7764, dated February 23, 198, on file in the County Engineer's Office.

Surveyed by

  
James W. Geeslin  
Professional Surveyor 7764



N-855

P.O. BOX 422

80-1 EAST MARKET STREET

CELINA, OHIO 45822

# GEESLIN SURVEYING

REGISTERED LAND SURVEYORS

PHONE 419 586 6155

February 23, 1998

## FLEAGLE SURVEY DESCRIPTION (TRACT THREE)

Being a parcel of land situated in Noble Township, Auglaize County, Ohio, in the southeast quarter of the southeast quarter of Section 33, Township 5 South, Range 4 East. Being more particularly described as follows:

Commencing for reference at an iron bar at the southeast corner of said Section 33-

Thence, north  $01^{\circ}15'00''$  east, along the east line of the southeast quarter of said Section 33 and the centerline of River Road, a distance of eight hundred ninety-eight and  $20/100$  (898.20) feet to a mine spike-

Thence, north  $89^{\circ}28'11''$  west, a distance of two hundred nine and  $58/100$  (209.58) feet to a  $5/8$  inch iron bar. Said point being the place of beginning for the parcel of land to be conveyed by this instrument-

Thence, continuing, north  $89^{\circ}28'11''$  west, a distance of seventy and  $04/100$  (70.04) feet to a  $5/8$  inch iron bar-

Thence, south  $73^{\circ}26'39''$  west, a distance of one hundred sixty-eight and  $98/100$  (168.98) feet to a  $5/8$  inch iron bar

Thence, south  $20^{\circ}35'31''$  east, a distance of one hundred seven and  $21/100$  (107.21) feet to a concrete monument-

Thence, south  $25^{\circ}29'25''$  east, a distance of one hundred forty-two and  $98/100$  (142.98) feet to a  $5/8$  inch iron bar-

Thence, north  $73^{\circ}35'56''$  east, a distance of one hundred thirty-six and  $10/100$  (136.10) feet to a  $5/8$  inch iron bar-


Thence, north  $0^{\circ}31'49''$  east, a distance of two hundred thirty-eight and  $51/100$  (238.51) feet to the place of beginning.


Containing 1.076 acres of land more or less.

Subject to all easements and right-of-way of record.

Reference is made to a survey of this area by James W. Geeslin, Professional Surveyor 764, dated February 23, 1998, on file in the County Engineer's Office.

Surveyed by

  
James W. Geeslin  
Professional Surveyor 7764



N-856

P.O. BOX 422

804 EAST MARKET STREET

CELINA, OHIO 45822

**GEESLIN SURVEYING**  
REGISTERED LAND SURVEYORS

PHONE 419-586-6155

February 23, 1998

LITTLE SURVEY DESCRIPTION

Being a parcel of land situated in Noble Township, Auglaize County, Ohio, in the southeast quarter of the southeast quarter of Section 33, Township 5 South, Range 4 East. Being more particularly described as follows:

Commencing for reference at an iron bar at the southeast corner of said Section 33-

Thence, north  $01^{\circ}15'00''$  east, along the east line of the southeast quarter of said Section 33 and the centerline of River Road, a distance of four hundred thirty and  $40/100$  (430.40) feet to a mine spike-

Thence, north  $88^{\circ}45'00''$  west, a distance of ninety-two and  $44/100$  (92.44) feet to a  $5/8$  inch iron bar. Said point being the place of beginning for the parcel of land to be conveyed by this instrument-

Thence, continuing, north  $88^{\circ}45'00''$  west, a distance of twenty-five and  $15/100$  (25.15) feet to a  $5/8$  inch iron bar-

Thence, north  $10^{\circ}37'03''$  west, a distance of eighty-seven and  $60/100$  (87.60) feet to a  $5/8$  inch iron bar-

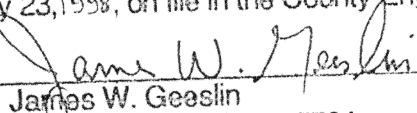
Thence, south  $25^{\circ}28'33''$  east, a distance of ninety-five and  $98/100$  (95.98) feet to the place of beginning.

Containing 0.025 acre of land more or less.

Subject to all easements and right-of-way of record.

Reference is made to a survey of this area by James W. Geeslin, Professional Surveyor 7764, dated February 23, 1998, on file in the County Engineer's Office.

Surveyed by

  
James W. Geeslin  
Professional Surveyor 7764

