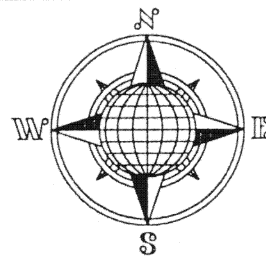


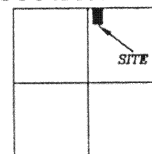
HENSCHEN SURVEY

Part of the Northeast Quarter of Section 29,
T-6-S, R-5-E, Washington Township, Auglaize
County, Ohio.

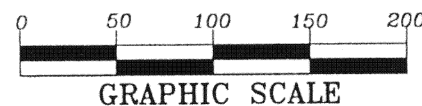


LOCATION PLAN

Section 29


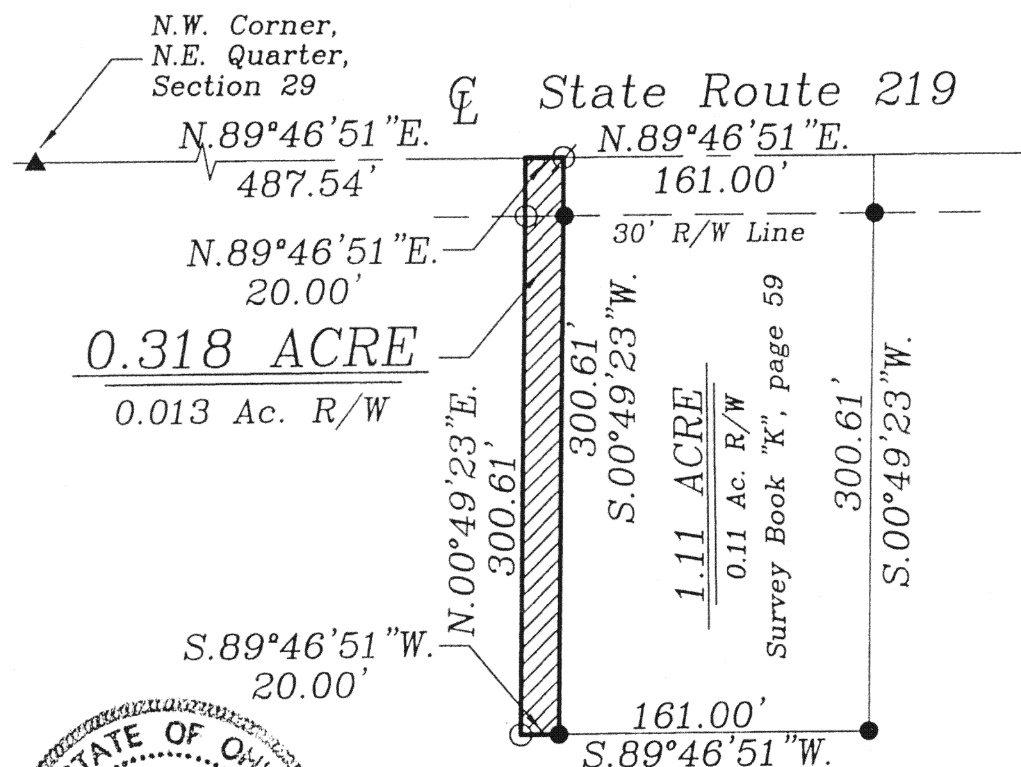


Washington Township,
T-6-S, R-5-E, Auglaize
County, Ohio.



LEGEND

- Iron Pin Set
- Iron Pin Found
- ⊗ Mag Nail Set
- ▲ R.R. Spike Found



SURVEYOR'S DESCRIPTION

The following described tract of land is part of the Northeast Quarter of Section 29, Town 6 South, Range 5 East, Washington Township, Auglaize County, Ohio and is more particularly described as follows:

Commencing at a R.R. Spike found at the Northwest corner of the Northeast Quarter of Section 29, Washington Township and in the centerline of State Route 219; thence N.89°46'51"E. along the centerline of State Route 219 and the North line of the Northeast Quarter of Section 29, a distance of 487.54 feet to a point, which is the PLACE OF BEGINNING for the tract of land herein described;

thence continuing N.89°46'51"E. along the above described line, a distance of 20.00 feet to a Mag Nail set;

thence S.00°49'23"W. a distance of 300.61 feet to an iron pin found, passing thru an iron pin found at 30.00 feet in the South right-of-way line of State Route 219;

thence S.89°46'51"W., parallel to the centerline of State Route 219 and the North line of the Northeast Quarter of Section 29, a distance of 20.00 feet to an iron pin set;

thence N.00°49'23"E. a distance of 300.61 feet to the point, passing thru an iron pin set for reference at 270.27 feet in the South right-of-way line of State Route 219, said point was the true PLACE OF BEGINNING.

Containing in all 0.318 acres of which 0.013 acre has been dedicated for highway purposes. The above described tract of land is subject to all restrictions, easements and reservations, if any, of record or in use on said premises. Previous Deed reference: Volume O.R. 74, page 659. This plat is recorded in Survey Book "O", page 53, in the Auglaize County Engineer's Office. Basis of bearings is per a previous survey recorded in Survey Book "K", page 59, Dec. 1994.

ATTEST:

John W. Jauert
Professional Surveyor No. 6920

Jauert
surveying

11584 Monroe Road
Wapakoneta, Ohio
45895
(419) 657-6999

CLIENT: Henschen

COUNTY: Auglaize TOWNSHIP: Washington SEC. 29

DRAWN BY: J.W.J. SCALE: 1"=100' DWG.# 02-961B

CHECKED BY: DATE: August 2002

SHEET 1 OF 1

(T-6-S, R-5-E)