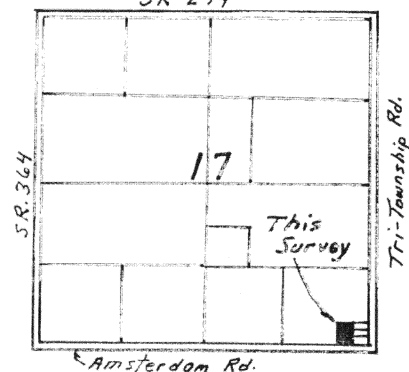



Thieman - Kremer Survey
Part of the S.E. 1/4 of the S.E. 1/4 of
Section 17, T 7 S, R 4 E
German Twp., Auglaize County, Ohio



- ### Legend
- R.R. Spk. fd.
 - R.R. Spk. Set.
 - ✕ P.K. nail fd.
 - Iron pin fd.
 - Iron pin set

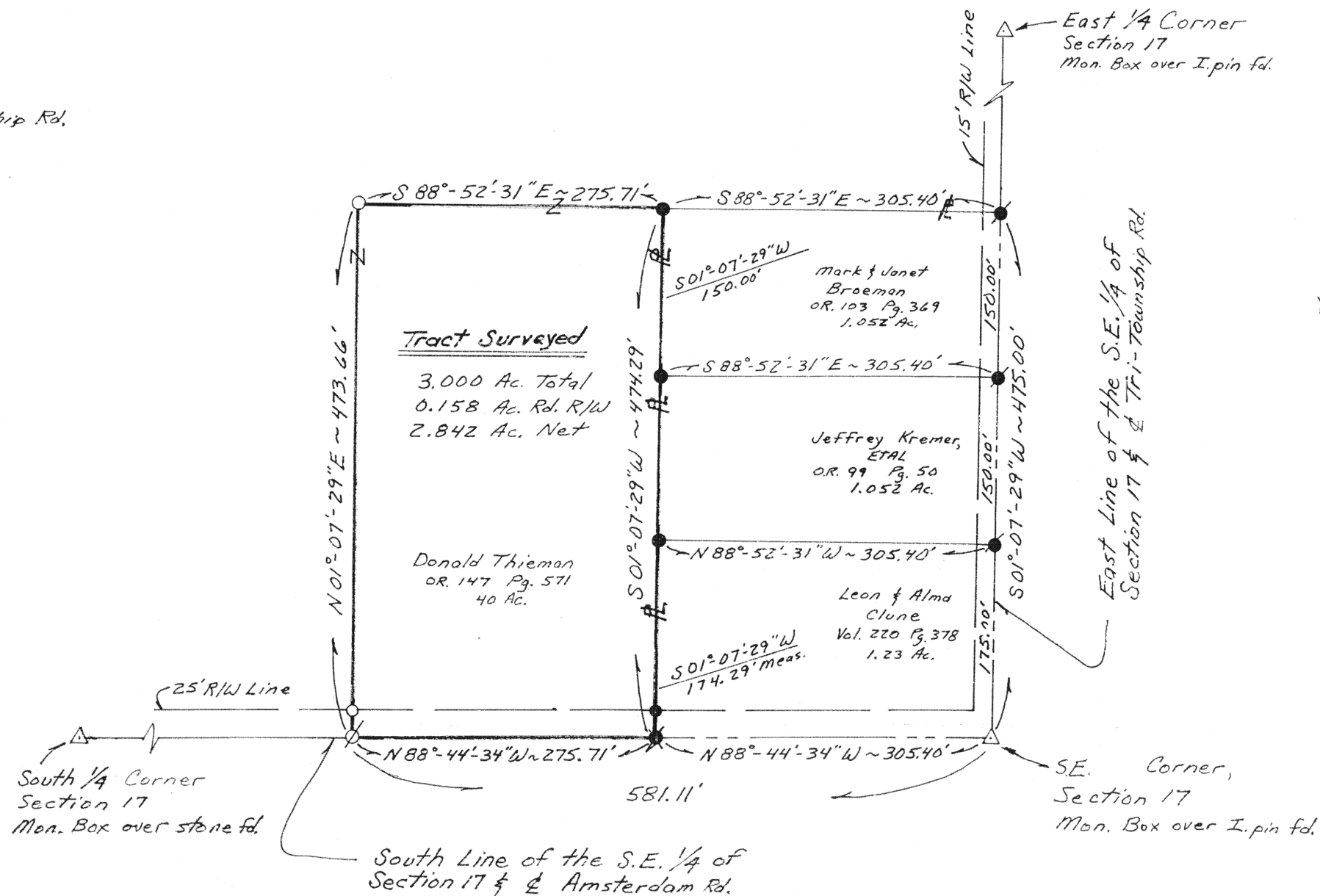
Basis of bearing on Tri-Township Rd.
is from County GPS record.

Scale: $1'' = 100'$



Survey Completed August 2, 2002

Steven H. Kremer
By Steven H. Kremer
New Bremen, Ohio
Registered Surveyor NR 7487



15

Description for Deed, Donald Thieman, Grantor.

Real Estate situated in German Township, Auglaize County, State of Ohio and bounded and described as follows:

Being a tract in the southeast quarter of the southeast quarter of Section 17, Town 7 South, Range 4 East, commencing at a monument box over the stone found at the southeast corner of said Section 17; thence North $88^{\circ} 44' 34''$ West 305.40 feet along the south line of said southeast quarter and centerline of Amsterdam Road to a P.K. Nail for the true point of beginning;

thence continuing North $88^{\circ} 44' 34''$ west 275.71 feet along the south line of the southeast quarter to a rail road spike;

thence North $01^{\circ} 07' 29''$ East 473.66 feet to an iron pin, passing through an iron pin at 25.00 feet;

thence South $88^{\circ} 52' 31''$ East 275.71 feet to an iron pin;

thence South $01^{\circ} 07' 29''$ West 474.29 feet (passing through an iron pin at 449.29 feet) to the point of beginning containing 3.000 acres of land more or less of which 0.158 acre has been dedicated for highway purposes.

Said tract shall also be subject to highways and any other easement or restriction of record.

Basis of bearing on Tri-Township Road is from County Global Positioning System Records.

Previous Deed Reference: Official Record 147 Page 571

Description from survey completed on August 2, 2002 by Steven H. Kremer, Registered Surveyor No. 7487.

0-57