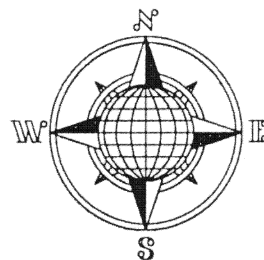
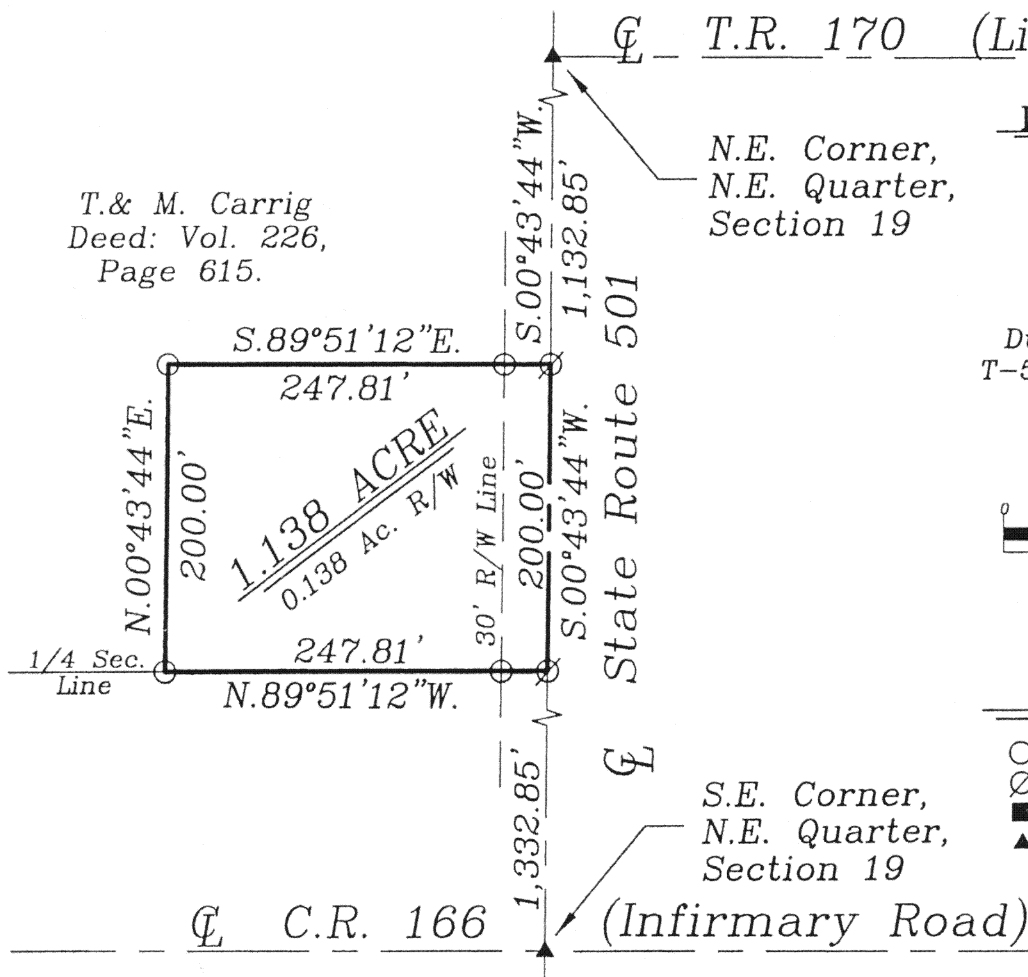


# TOM CARRIG SURVEY

Part of the Northwest Quarter of Section 19,  
T-5-S, R-6-E, Duchouquet Township, Auglaize  
County, Ohio.

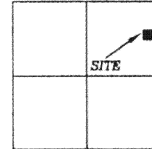


T. & M. Carrig  
Deed: Vol. 226,  
Page 615.

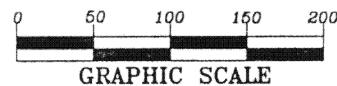


## LOCATION PLAN

Section 19



Duchouquet Township,  
T-5-S, R-6-E, Auglaize  
County, Ohio.



## LEGEND

- Iron Pin Set
- ⊗ Mag Nail Set
- Monument Box
- ▲ R.R. Spike Found



## SURVEYOR'S DESCRIPTION

The following described tract of land is part of the Northeast Quarter of Section 19, Town 5 South, Range 6 East, Duchouquet Township, Auglaize County, Ohio and is more particularly described as follows:

Commencing at a R.R. Spike found at the Northeast corner of the Northeast Quarter of Section 19, Duchouquet Township and in the intersection of the centerlines of Township Road 170 (Linzee Road) and State Route 501;

thence S.00°43'44"W. along the centerline of State Route 501 and the East line of the Northeast Quarter of Section 19, a distance of 1,132.85 feet to a Mag Nail set, which is the PLACE OF BEGINNING for the tract of land herein described;

thence continuing S.00°43'44"W. along the above described line, a distance of 200.00 feet to a Mag Nail set;

thence N.89°51'12"W. a distance of 247.81 feet to an iron pin set, passing thru an iron pin set for reference at 30.00 feet in the West right-of-way line of State Route 501;

thence N.00°43'44"E., parallel to the East line of the Northeast Quarter of Section 19 and the centerline of State Route 501, a distance of 200.00 feet to an iron pin set;

thence S.89°51'12"E. a distance of 247.81 feet to the Mag Nail, passing thru an iron pin set for reference at 217.81 feet, said Mag Nail was the true PLACE OF BEGINNING.

Containing in all 1.138 acres of which 0.138 acre has been dedicated for highway purposes. The above described tract of land is subject to all restrictions, easements and reservations, if any, of record or in use on said premises. Previous Deed reference: Volume 226, page 615. This plat is recorded in Survey Book "0", page 62, in the Auglaize County Engineer's Office. Basis of bearings is per the Auglaize County Global Positioning Survey.

ATTEST:

John W. Jauert  
Professional Surveyor No. 6920

**Jauert**  
surveying

11584 Monroe Road  
Wapakoneta, Ohio  
45895  
(419) 657-6999

CLIENT: Tom Carrig

COUNTY: Auglaize TOWNSHIP: Duchouquet SEC. 19

DRAWN BY: J.W.J. SCALE: 1"=125' DWG.# 02-2421

CHECKED BY: DATE: September, 2000

SHEET 1 OF 1

(T-5-S; R-6-E)