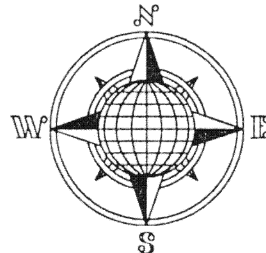
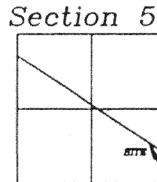


LINK-BAKER SURVEY

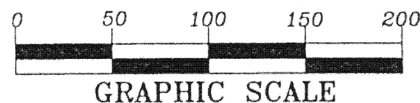
Part of the Southeast Quarter of Section
5, T-5-S, R-5-E, Logan Township,
Auglaize County, Ohio.



LOCATION PLAN



Logan Township,
T-5-S, R-5-E, Auglaize
County, Ohio.




LEGEND

- Iron Pin Set
- ⊗ Mag Nail Set
- Mag Nail Found
- Iron Pin Found
- ▲ R.R. Spike Found
- Monument Box

280.62'
N.35°42'53"W.

Wm. Link
Deed Vol. OR 291,
Page 333.

16.00'
S.02°09'00"W.



SURVEYOR'S DESCRIPTION 0.105 ACRE

The following described tract of land is part of the Southeast Quarter of Section 5, Town 5 South, Range 5 East, Logan Township, Auglaize County, Ohio and is more particularly described as follows:

Commencing at the intersection of the centerlines of State Route 197 and County Road 91 (Moulton-Ft. Amanda Road);

thence S.02°09'00"W. along the centerline of County Road 91 and the East line of the Southeast Quarter of Section 5, a distance of 327.32 feet to a Mag Nail found which is the PLACE OF BEGINNING for the tract of land herein described;

thence continuing S.02°09'00"W. along the above described line, a distance of 16.00 feet to a Mag Nail set;

thence N.35°42'53"W. a distance of 280.62 feet to an iron pin set, passing thru an iron pin set for reference at 40.73 feet in the West right-of-way line of C.R. 91;

thence N.31°35'34"W. a distance of 219.87 feet to a Mag Nail found, passing thru an iron pin set for reference at 177.10 feet in the South right-of-way line of SR 197;

thence S.35°00'40"E. along the existing Baker - Link property line, a distance of 487.33 feet to the Mag Nail which was the true PLACE OF BEGINNING.

Containing in all 0.105 acres of which 0.010 acre has been dedicated for highway purposes. The above described tract of land is subject to all legal easements restrictions and reservations, if any, of record or in use on said premises. Previous Deed reference: Volume O.R. 291, page 333. This plat is recorded in Survey Book "O", page 77, in the Auglaize County Engineer's Office. Basis of bearings is per a previous survey for William Link on file in the Auglaize County Engineer's Office.

ATTEST:

John W. Jauert
Professional Surveyor No. 6920

Jauert
surveying

11584 Monroe Road
Wapakoneta, Ohio
45895
(419) 657-6999

CLIENT: Bill Link/Rick Baker

COUNTY: Auglaize TOWNSHIP: Logan SEC. 5

DRAWN BY: J.W.J. SCALE: 1"=100' DWG.# 02-361B

CHECKED BY: DATE: August, 2002

SHEET 1 OF 1

(T-5-S; R-5-E)