

"D"

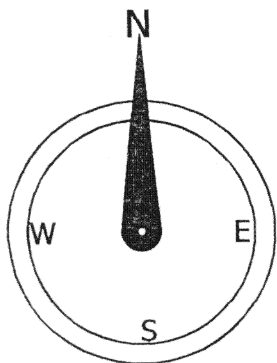
Quarter Section Line

"C"

Reference:  
Survey Bk "H" Pg 377  
Deeds  
OR 178/218  
OR 97/352  
OR 205/257

# Fisher Survey Section 13

Reference: OR 205/257  
T-6-S R-6-E Pusheta Township  
Auglaize County Ohio

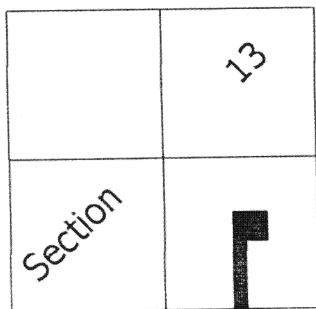


Scale: 1" = 100'

0 100 200

BAR SCALE

Fisher OR 178/218



Quarter/Quarter Section Line

"A"

N 89° 36' 25" E

"A"

S 87° 40' 55" E

100.00

202.74

This Parcel contains an existing  
house, well & sewage system

**2.758 Acres**

(0.028 Ac in existing road R/W)

See RPC Minutes 8/19/02

"A"

256.25

S 89° 35' 50" W

"A"

259.16'  
S 00° 05' 05" W

800.95'

780.95'

S 00° 51' 28" W

N 00° 51' 28" E

50.00'

S 88° 56' 12" W

"A"

25' R/W Line

S 88° 56' 12" W

1274.52'

1324.52'

Section Line

"B"

"B"

Freyburg East Road

Section Line

2669.75'

N 00° 56' 35" E

Town Line ~ Lima Road

"C"

## LEGEND

"A" = Iron Bar Set

"B" = PK Spike Set

"C" = Monument Box Found

"D" = Corner Stone


Basis of Bearings

South Line, SE Quarter, Section 13

Auglaize County GPS System

September 2002

The survey shown hereon is based upon existing  
and recorded documents. All research is current  
at the time of the start of this survey.



*Thomas W. Steinke*  
Thomas W. Steinke

SouthEast Corner  
Section 13

Prepared by:

Thomas W. Steinke  
Registered Surveyor #6177  
16454 CR# 25-A  
Anna, Ohio 45302

0-82

**Thomas W. Steinke**  
**Registered Surveyor # 6177**

16454 CR# 25-A

Anna, Ohio 45302

Phone: (937) 693 – 6538

E-mail: tssurvey@bright.net

Fax: (937) 693 – 2068

Date: September 8, 2002

**DESCRIPTION FOR FISHER OF 2.758 ACRES**

Being 2.758 Acres located in the southeast quarter of Section 13, Town 6 South, Range 6 East, Pusheta Township, Auglaize County, Ohio and being further described as follows:

Commencing at a monument box located at the southeast corner of Section 13, said point also being the centerline intersection of Town Line ~ Lima Road and Freyburg East Road;

Thence South  $88^{\circ} 56' 12''$  West along the south line of Section 13 and centerline of Freyburg East Road, a distance of 1274.52 feet to a PK Spike set and the PLACE OF BEGINNING for the parcel herein described;

Thence continuing South  $88^{\circ} 56' 12''$  West along said centerline and section line, a distance of 50.00 feet to a PK Spike set;

Thence North  $00^{\circ} 51' 28''$  East along the quarter/quarter section line, a distance of 1065.52 feet to an iron bar set;

Thence North  $89^{\circ} 36' 25''$  East, a distance of 202.74 feet to an iron bar set;

Thence South  $87^{\circ} 40' 55''$  East, a distance of 100.00 feet to an iron bar set;

Thence South  $00^{\circ} 05' 05''$  West, a distance of 259.16 feet to an iron bar set;

Thence South  $89^{\circ} 35' 50''$  West, a distance of 256.25 feet to an iron bar set;

Thence South  $00^{\circ} 51' 28''$  West, a distance of 800.95 feet to the PLACE OF BEGINNING, passing through an iron bar set at 780.95 feet.

Containing in all 2.758 Acres of which 0.028 Acre is located within the existing road right of way. Survey and description prepared by Thomas W. Steinke on this 8<sup>th</sup> day of September, 2002 and based upon existing recorded documentation. Basis of bearings, Auglaize County GPS system

0-83