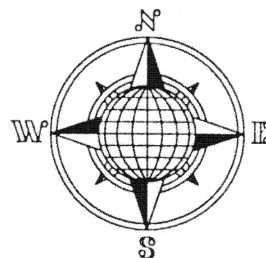
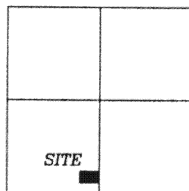


Part of the Southwest Quarter of Section 19,
T-4-S, R-5-E, Logan Township, Auglaize
County, Ohio.



Section 19



This Plat is Recorded in Survey Book "0", Page 101, in the Auglaize County Engineer's Office.

Logan Township,
T-4-S, R-5-E, Auglaize
County, Ohio.

N.& L. Heitz
Deed: Vol. OR 421,
Page 233.

$$\frac{S. 89^{\circ} 16' 58'' E.}{666.08'}$$

5.000 ACRE

G. & T. Shobe
Deed: Vol. OR 65,
Page 523.

N. 00° 53' 52" E.
327.00'

327.00'
S.00°53'52"W.

J. Damschroeder
Deed: Vol. OR 244,
Page 292.

G. & R. Rider
Deed: Vol. OR 31
Page 1051.

N.00°53'52"E.

381.00'

1.75 Acre
J.& R. Lammers
Deed: Vol. OR 173,
Page 36.

N. 00° 53' 52" E.

381.00'

1.24 Acre
M.& M. Ketchem
Deed: Vol. OR 144,
Page 478.

N.00°53'52"E.

381.00'

1.60 Acre
M.& M. Ketchem
Deed: Vol. OR 144,
Page 478.

N.00°53'52"E.

381.00'

1.23 Acre
L. & J. Mack
Deed: Vol. OR
Page 56.

381 00'

001.00
V 00°53'52"E

16.5' R/W Line


666.08'
S.89°16'58"E

℄ T.R. 220 (I.O.O.F. Road)

S.E. Corner,
S.W. Quarter,
Section 19

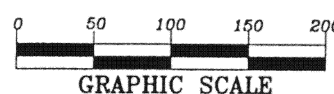
LEGEND

- Iron Pin Set
 ● Iron Pin Found
 ∅ Mag Nail Set
 ■ Monument Box



ATTEST:

John W. Jauert
Professional Surveyor No. 6920



Jauert
surveying

11584 Monroe Road
Wapakoneta, Ohio
45895
(419) 657-6999

CLIENT: Joe Lammers

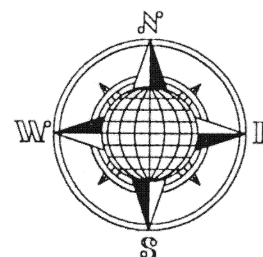
COUNTY: Auglaize TOWNSHIP: Logan SEC. 19

DRAWN BY: J.W.J. SCALE: 1"=125' DWG.# 02-2435

CHECKED BY: DATE: September 2002

SHEET 1 OF 1

(T-4 -S; R-5 -E)



LAMMERS DESCRIPTION 5.000 ACRE

The following described tract of land is part of the Southwest Quarter of Section 19, Town 4 South, Range 5 East, Logan Township, Auglaize County, Ohio and is more particularly described as follows:

Commencing at a Monument Box found at the Southeast corner of the Southwest Quarter of Section 19, Logan Township and in the centerline of Township Road 220 (I.O.O.F. Road);

Thence N.00°53'52"E. along the East line of the Southwest Quarter of Section 19, a distance of 381.00 feet to a 1/2-inch dia. iron pin found, which is the PLACE OF BEGINNING for the tract of land herein described;

Thence N.89°16'58"W., parallel to the centerline of Township Road 220 and the South line of the Southwest Quarter of Section 19, a distance of 660.08 feet to a 1/2-inch dia. iron pin found;


Thence N.00°53'52"E., parallel to the East line of the Southwest Quarter of Section 19, a distance of 327.00 feet to an iron pin set;


Thence S.89°16'58"E., parallel to the centerline of Township Road 220 and the South line of the Southwest Quarter of Section 19, a distance of 660.08 feet to an iron pin set;

Thence S.00°53'52"W. along the East line of the Southwest Quarter of Section 19, a distance of 327.00 feet to the iron pin which was the PLACE OF BEGINNING.

Containing in all 5.000 Acres and being subject to all legal easements, restrictions and reservations, if any, of record or in use on said premises. Previous deed reference: Volume OR 421, page 233. This plat is recorded in Survey Book "O", page 101, in the Auglaize County Engineer's Office. Basis of bearing is the South line of the Southwest Quarter of Section 19, and the centerline of Township Road 220 as S.89°16'58"E. (from a previous survey). This description is based on an actual field survey, performed by me, John W. Jauert in September 2002.

ATTEST:


John W. Jauert
Professional Surveyor No. 6920



Jauert
surveying

11584 Monroe Road
Wapakoneta, Ohio
45895
(419) 657-6999

CLIENT: Joe Lammers	
COUNTY: Auglaize	TOWNSHIP: Logan SEC. 19
DRAWN BY: J.W.J.	SCALE: 1"=125' DWG.# 02-2435
CHECKED BY:	DATE: September, 2002
SHEET 1 OF 2	(T-4-S; R-5-E)

0-102