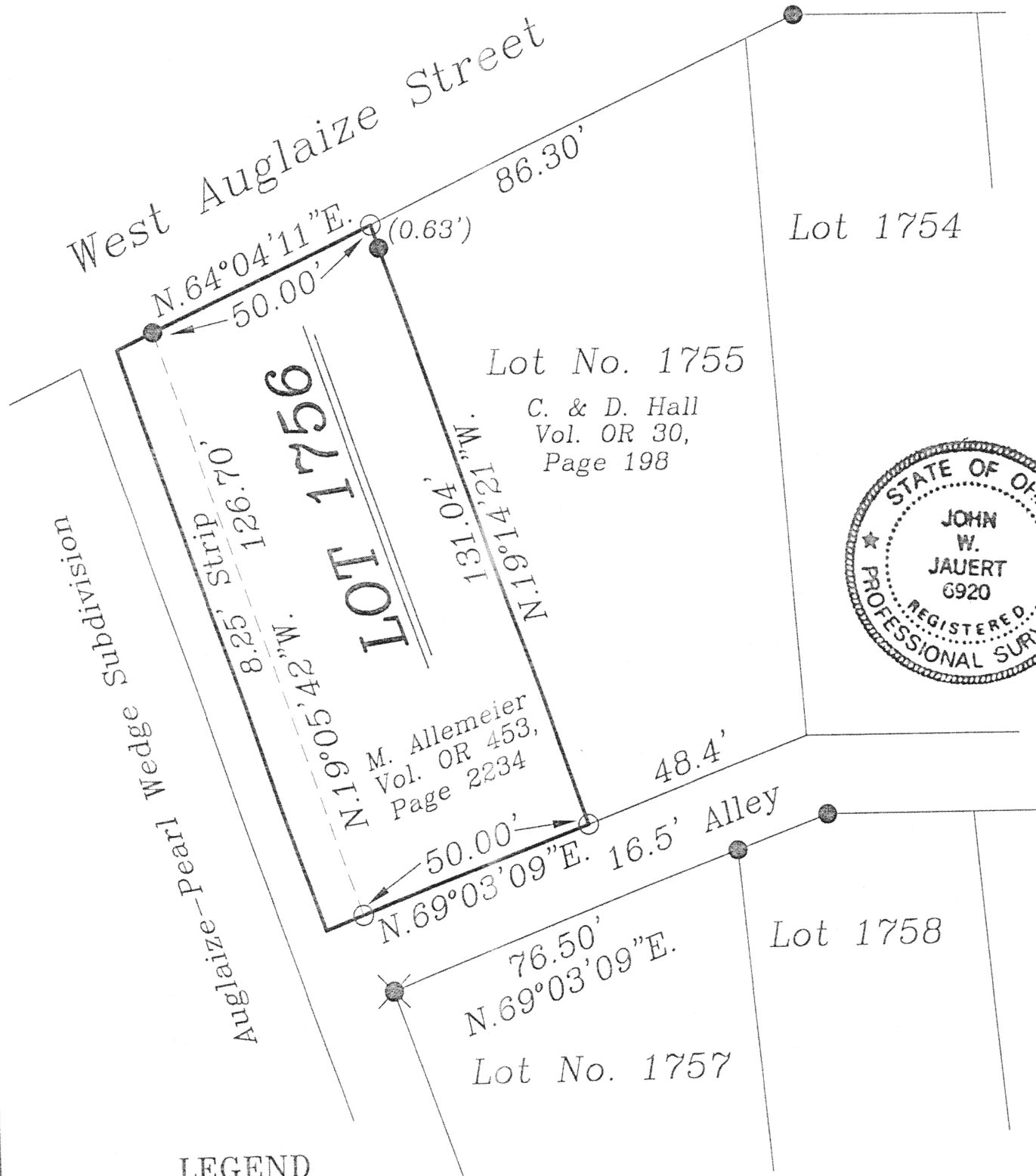
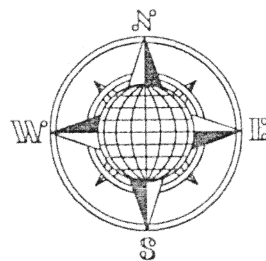


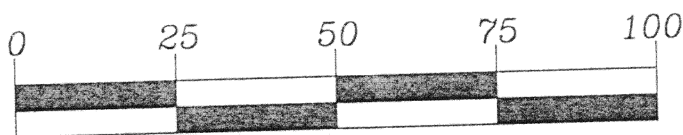
ALLEMEIER SURVEY

Lot No. 1756 of Whiteman's Subdivision
and an 8.25' strip of Land Adjacent Lot
1756 in the City of Wapakoneta, Ohio



LEGEND

- Iron Pin Set
- Iron Pin Found
- ⊗ R.R. Spike Found



GRAPHIC SCALE

This Plat is Recorded in Survey Book "0", Page 160,
in the Auglaize County Engineer's Office.

ATTEST:

John W. Jauert
Professional Surveyor No. 6920

Jauert
surveying

11584 Monroe Road
Wapakoneta, Ohio
45895
(419) 657-6999

CLIENT: Michael Allemeier

COUNTY: Auglaize TOWNSHIP: Duchouquet SEC. 31

DRAWN BY: J.W.J. SCALE: 1"=30' DWG.# 02-2416

CHECKED BY: DATE: July 2002

SHEET 1 OF 1

(T-5 -S; R-6 -E)

0-160