


# GOSHEN TOWNSHIP TRUSTEES SURVEY

## LEGEND

- Iron Pin with ODOT cap Found
- Iron Pin with Auglaize County cap Set
- ⊗ PK Nail Found
- Corner Post Found



Southwest Corner of the  
Southeast Fractional Quarter  
Section 34, T5S, R8E  
Goshen Township

Centerline of State Route 385

S 89°23'10" E  
179.13'

N 1/4 Corner of Section 3  
T6S, R8E,  
Goshen Township

S 88°55'57" E  
1114.78'

PI State Route 385

S 88°55'57" E  
281.57'

WALNUT HILL CEMETERY

N 00°24'43" E

792.54'

WALNUT HILL CEMETERY

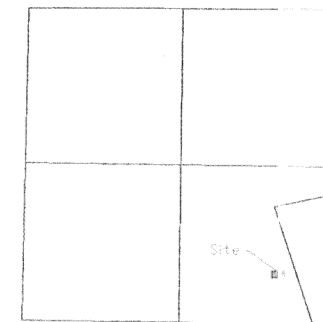

1153.94'

S 00°24'51" W


PLACE  
OF  
BEGINNING

N 89°30'49" W 194.67'  
N 00°24'43" E 101.79'  
S 89°30'49" E 213.98'  
N 89°30'49" W 213.97'

0.5000 acre



Section 34  
T5S, R8E  
Goshen Township



Douglas W. Crawford  
PS #7201 Ohio

Recorded in Survey Book "O" Page 188.

**Auglaize County** 1014 S. Blackhoof Street  
Wapakoneta, Ohio  
45395  
(419) 748-3219  
**Engineer**

CLIENT: Goshen Township Trustees	
COUNTY: Auglaize	TOWNSHIP: Goshen SEC. 34
DRAWN BY: DWC	SCALE: 1"=175' DWG: #
CHECKED BY:	DATE: March, 2003
SHEET 1 OF 2	(T-5 -S; R-8 -E)

0-188

**GOSHEN TOWNSHIP TRUSTEES  
DESCRIPTION  
0.500 ACRE PARCEL**

The following described tract of land is part of the Southeast Fractional Quarter of Section 34, Town 5 South, Range 8 East, Goshen Township, Auglaize County, Ohio and is more particularly described as follows:

Commencing at a PK Nail found at the Southwest corner of the Southeast Fractional Quarter of Section 34, Goshen Township and in the intersection of the centerlines of Campbell Road and State Route 385

Thence S.89°23'10"E. along the South line of the Southeast Fractional Quarter of Section 34 and the centerline of State Route 385, a distance of 179.13 feet PK Nail found;

Thence S.88°55'57"E, continuing along the South line of the Southeast Fractional Quarter of Section 34 and the centerline of State Route 385, a distance of 1114.78 feet to an iron pin with ODOT cap found at a PI on the centerline of State Route 385;

Thence continuing along the south line of the Southeast Fractional Quarter of Section 34, S.88°55'57"E. a distance of 281.57 feet to a point;

Thence N.00°24'43"E. a distance of 792.54 feet to an iron pin with Auglaize County Cap set, which is the **PLACE OF BEGINNING** for the tract of land herein described;


Thence continuing N.00°24'43"E, a distance of 101.79 feet, to an iron pin with Auglaize County Cap set;

Thence S.89°30'49"E. a distance of 213.98 feet to an iron pin with Auglaize County Cap set;


Thence S.00°24'51"W. a distance of 101.79 feet to a Corner Post found;

Thence N.89°30'49."W. a distance of 213.97 feet to the iron pin, said iron pin was the true **PLACE OF BEGINNING**.

Containing in all 0.500 Acre. The above-described tract of land is subject to all legal easements, restrictions and reservations, if any, of record or in use on said premises. Previous deed reference: Volume OR 23, page 409. This plat is recorded in Survey Book "O", page 188, in the Auglaize County Engineer's Office. Basis of bearing is the centerline of State Route 385 as S.88°55'57"E, from the N ¼ corner of Section 3 Town 6 South, Range 8 East, to the PI, of State Route 385 (Auglaize County G.P.S. data).



ATTEST:

  
Douglas W. Crawford  
Professional Surveyor No. 7201