


Signature by a representative of the County Engineer's Dept.  
denotes that this plat meets tax map plat requirements.  
Signed: \_\_\_\_\_ Date: \_\_\_\_\_

Signature by a (representative of the) County Commissioner(s)  
denotes approval of this plat.  
Signed: \_\_\_\_\_ Date: \_\_\_\_\_

Signature by a representative of the County Health Dept.  
denotes compliance with Health Regulations.  
Signed: \_\_\_\_\_ Date: \_\_\_\_\_

Signature by a representative of the Auglaize County Regional  
Planning Commission denotes approval of this plat.  
Signed: \_\_\_\_\_ Date: \_\_\_\_\_



Client Florence Hebble  
County Auglaize Twp. Noble Sec. 22  
Drawn by R.E.P. Scale 1" = 200' Drwg. No. 784-110  
Checked by R.E.P. Date April 8, 1970  
Sheet 1 of 2 0-197 (T.E.)




Description:

Being a parcel of land situated in the northeast quarter of Section 22, T 5 S, R 4 E, Noble Township, Auglaize County, Ohio. and more fully described as follows:

Scale:

Beginning at a point (said point is marked by a iron pipe set on the west line of the northeast quarter of Section 22 being N 00° 14' E a distance of 306.50' from the southwest corner of the northeast quarter of Section 22 --- this corner being as established by the Auglaize County Engineering Office in 1977); thence continuing along the west line of the northeast quarter of Section 22 bearing N 00° 14' E for a distance of 167.23' to a point marked by a iron pipe set; thence easterly with an interior angle of 90° bearing S 89° 46' E for a distance of 66.00' to a point marked by an existing square wood post; thence northerly with an interior angle of 270° bearing N 00° 14' E for a distance of 787.00' to a point on the centerline of the St. Marys River passing through an existing square wood post on the line at a point near the road right of way for C.H. No. 168 at 567.35' --- also through a R.R. Spike set at 597.00' marking the centerline of C.H. No. 168 and finally through an iron pipe set at 749.55' to mark the high bank of the St. Marys River; thence easterly along the centerline of the St. Marys River with an interior angle of 52° 14' bearing S 52° 00' E for a distance of 312.22' to a point; thence continuing easterly bearing S 78° 36' E for a distance of 128.98' to a point on the centerline extension of C.H. No. 66-A; thence southerly with an interior angle of 91° 44' bearing S 09° 40' W along the extended centerline of C.H. No. 66-A and the centerline of C.H. No. 66-A for a distance of 744.35' to a point marked by a Surveyor's Pin No. 3909 found and passing through an existing R.R. Spike found at a distance of 51.26' to mark the intersection of the centerlines for C.H. No. 168 and C.H. No. 66-A; thence westerly with an interior angle of 100° 07' bearing S 89° 33' W for a distance of 317.36' to the iron pipe which was set at the point of beginning. Said parcel of land contains 6.263 acres and is subject to all legal highways consisting of 0.833 acre as well as all easements of record.


  
Holly E. Pion, Surveyor  
Registration No. 5013

Signature by a representative of the County Health Dept.  
denotes compliance with Health Regulations.  
Signed: \_\_\_\_\_ Date: \_\_\_\_\_

Signature by a representative of the Auglaize County Regional  
Planning Commission denotes approval of this plat.  
Signed: \_\_\_\_\_ Date: \_\_\_\_\_

Signature by a representative of City with 3 mile limit juris-  
diction or Town, Village or Village with zoning jurisdiction  
denotes approval of this plat.  
Signed: \_\_\_\_\_ Date: \_\_\_\_\_  
for political D. of: \_\_\_\_\_

Signature by a representative of the County Engineer's Dept.  
denotes that this plat meets tax map plat requirements.  
Signed: \_\_\_\_\_ Date: \_\_\_\_\_



Client \_\_\_\_\_ Twp. \_\_\_\_\_ Sec. \_\_\_\_\_  
County \_\_\_\_\_ Scale \_\_\_\_\_ Drwg. No. \_\_\_\_\_  
Drawn by \_\_\_\_\_ Date \_\_\_\_\_  
Checked by \_\_\_\_\_  
Sheet 2 of 2

0-198