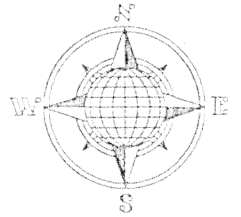


JODETTE A. PORTER SURVEY

Part of OutLot No. 131 and part of the abandoned Toledo and Ohio Central Railway Company, located in the City of St. Marys, being part of the Northeast Quarter of Section 4, St. Marys Township, T-6-S, R-4-E, Auglaize County, Ohio.



Lavere G. Zimmerman
Deed: Vol. 246,
Page 382.

James Porter
Deed: Vol. OR 47,
Page 650.

This Plat is Recorded in Survey
Book "0", Page 221, in the Auglaize
County Engineer's Office.

Judith Gray
Deed: Vol. OR 403,
Page 488.

Stephen G. Hays (Trustee)
Deed: Vol. OR 472,
Page 1155.

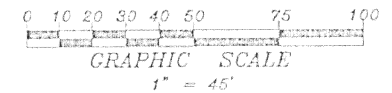
R. & P. Kiefer
Deed: Vol. 239,
Page 754.

R. & J. Colson
Deed: Vol. OR 279,
Page 743.

M. McCourtie
Deed: Vol. 258,
Page 14.

LEGEND

- 5/8-inch Iron Pin/ Cap Set
- 5/8-inch Iron Pin found
- Iron Pipe Found



Jauert
surveying

11584 Monroe Road
Wapakoneta, Ohio
45895
(419) 657-6999

ATTEST:

John W. Jauert
Professional Surveyor No. 6920

CLIENT: Jodette A. Porter			
COUNTY: Auglaize	TOWNSHIP: St. Marys	SEC. 4	
DRAWN BY: J.W.J.	SCALE: 1"=45'	DWG.# 03-2511	
CHECKED BY:	DATE: April 2003		
SHEET 1 OF 3		(T-6-S; R-4-E)	

**PORTER DESCRIPTION
PARCEL NO. 1
0.506 ACRE**

The following described tract of land is part of Out Lot No. 131 and part of the abandoned Toledo and Ohio Central Railway Company, located in the City of St. Marys, being part of the Northeast Quarter of Section 4, Town 6 South, Range 4 East, St. Marys Township, Auglaize County, Ohio and is more particularly described as follows:

Commencing at a point located at the intersection of the East line of Section 4, and the centerline of Locust Street, said point being 162.15 feet North of the North line of the Toledo and Ohio Central Railway Company;

Thence S.89°58'15"W. along the centerline of Locust Street a distance of 444.00 feet to a point;

Thence S.00°01'38"W. a distance of 25.00 feet to an iron pin set, which is the PLACE OF BEGINNING for the tract of land herein described;

Thence continuing S.00°01'38"W. a distance of 262.60 feet to an iron pin set;


Thence S.89°58'28"W. a distance of 84.00 feet to an iron pipe found;


Thence N.00°01'38"E. a distance of 262.60 feet to an iron pipe found passing thru an iron pin found at 125.45 feet;

Thence N.89°58'15"E., a distance of 84.00 feet to the iron pin which was the true PLACE OF BEGINNING.

Containing in all 22,058 Square Feet or 0.506 Acre being subject to all legal easements, restrictions and reservations, if any, of record or in use on said premises. Previous deed reference: Volume OR 279, page 374. This plat is recorded in Survey Book "O", page 221, in the Auglaize County Engineer's Office. Basis of bearing is the centerline of Locust Street as N.89°58'15"E. from a previous survey. This description is based on an actual field survey, performed by me, John W. Jauert in March 2003.

ATTEST:


John W. Jauert
Professional Surveyor No. 6920



**Jauert
surveying**

11584 Monroe Road
Wapakoneta, Ohio
45895
(419) 657-6999

CLIENT: Jodette A. Porter

COUNTY: Auglaize TOWNSHIP: St. Marys SEC. 4

DRAWN BY: J.W.J. SCALE: DWG.# 03-2511

CHECKED BY: DATE: April 2003

SHEET 2 OF 3 (T-6 -S; R-4 -E)

0-222

PORTER DESCRIPTION
PARCEL NO. 2
0.816 ACRE

The following described tract of land is part of Out Lot No. 131 and part of the abandoned Toledo and Ohio Central Railway Company, located in the City of St. Marys, being part of the Northeast Quarter of Section 4, Town 6 South, Range 4 East, St. Marys Township, Auglaize County, Ohio and is more particularly described as follows:

Commencing at a point located at the intersection of the East line of Section 4, and the centerline of Locust Street, said point being 162.15 feet North of the North line of the Toledo and Ohio Central Railway Company;

Thence S.89°58'15"W. along the centerline of Locust Street a distance of 394.00 feet to a point;

Thence S.00°01'38"W. a distance of 25.00 feet to an iron pin set, which is the PLACE OF BEGINNING for the tract of land herein described;

Thence continuing S.00°01'38"W. a distance of 137.35 feet to an iron pin set;

Thence S.89°56'37"E. a distance of 179.14 feet to an iron pipe found;

Thence S.00°02'30"E. a distance of 125.00 feet to an iron pipe found;


Thence S.89°58'28"W. a distance of 229.29 feet to an iron pin set;


Thence N.00°01'38"E. a distance of 262.60 feet to an iron pin set;

Thence N.89°58'15"E., a distance of 50.00 feet to the iron pin which was the true PLACE OF BEGINNING.

Containing in all 35,555 Square Feet or 0.816 Acre being subject to all legal easements, restrictions and reservations, if any, of record or in use on said premises. Previous deed reference: Volume OR 279, page 374. This plat is recorded in Survey Book "O", page 221, in the Auglaize County Engineer's Office. Basis of bearing is the centerline of Locust Street as N.89°58'15"E. from a previous survey. This description is based on an actual field survey, performed by me, John W. Jauert in March 2003.

ATTEST:


John W. Jauert
Professional Surveyor No. 6920



Jauert
surveying

11584 Monroe Road
Wapakoneta, Ohio
45895
(419) 657-6999

CLIENT:	Jodette A. Porter				
COUNTY:	Auglaize	TOWNSHIP:	St. Marys	SEC.	4
DRAWN BY:	J.W.J.	SCALE:		DWG. #	03-2511
CHECKED BY:		DATE:	April 2003		
SHEET	3 OF 3				(T-6 -S; R-4 -E)