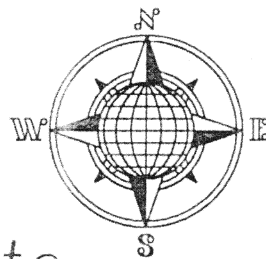


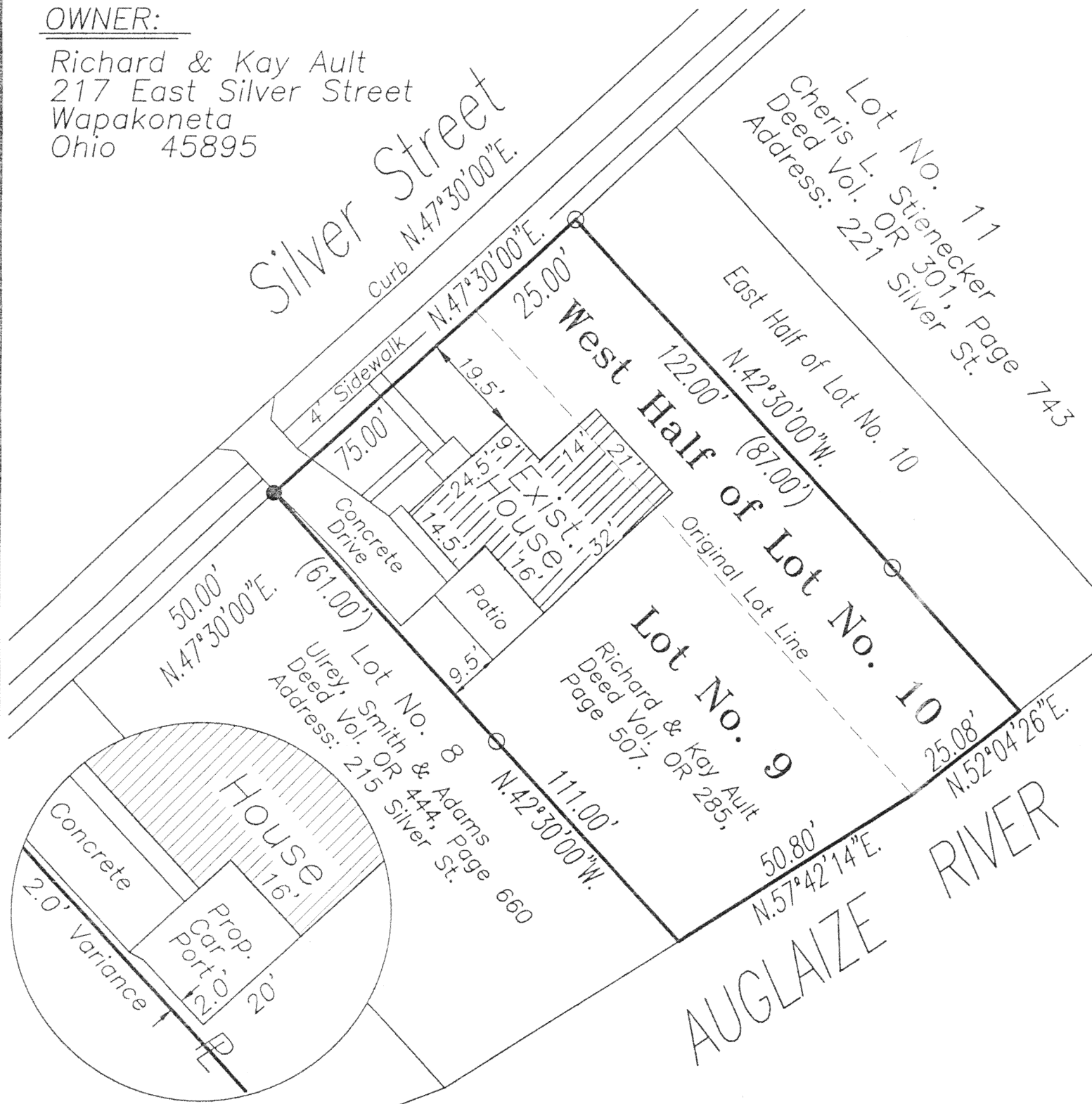
LOCATION SURVEY

Lot No. 9 & the West Half of
Lot No. 10 of the J.J. Walters
Addition to the City of Wapakoneta.



OWNER:

Richard & Kay Ault
217 East Silver Street
Wapakoneta
Ohio 45895




LEGEND

- Iron Pin Set
- Iron Pin Found
- ⊗ Iron Pipe Found



GRAPHIC SCALE

This Plat is Recorded in Survey
Book "O", Page 278, in the
Auglaize County Engineer's Office.



WITNESSED:

John W. Jauert
Professional Surveyor No. 6920

Jauert
surveying

11584 Monroe Road
Wapakoneta, Ohio
45895
(419) 657-6999

CLIENT: Richard Ault

COUNTY: Auglaize TOWNSHIP: Duchouquet SEC.

DRAWN BY: J.W.J. SCALE: 1"=25' DWG.# 03-2543

CHECKED BY: DATE: May 2003

SHEET 1 OF 1 (T-5 -S; R-6 -E)

O-278