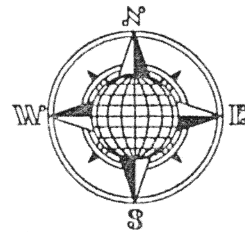


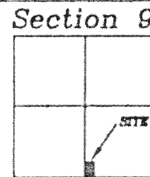
SCOTT FISHER SURVEY

Part of the Southeast Quarter of Section 9,
T-6-S, R-6-E, Pusheta Township, Auglaize
County, Ohio.

R. & R. Braun, Trustees
Deed: Vol. OR 192,
Page 284 & 292.



LOCATION PLAN



Pusheta Township,
T-6-S, R-6-E, Auglaize
County, Ohio.

LEGEND

- Iron Pin Set
- ⊗ Mag Nail Set
- ▲ Section Stone Found
- Monument Box
- ⊠ Square Corner Post

H. & M. Lunz
Deed: Vol. OR 342,
Page 445.

N.W. Corner,
S.E. Quarter,
Section 9

N.00°57'21"E.

423.82'

S.89°05'43"E.

525.75'

5.010 ACRE

0.231 Ac. R/W


Existing Fence Line
S.03°52'46"W.
424.39'

S.W. Corner,
S.E. Quarter,
Section 9

S.E. Corner,
S.E. Quarter,
Section 9

504.10' 20' R/W Line
N.89°05'43"W.

County Road 110 (Pusheta Road)



SURVEYOR'S DESCRIPTION

The following described tract of land is part of the Southeast Quarter of Section 9, Town 6 South, Range 6 East, Pusheta Township, Auglaize County, Ohio and is more particularly described as follows:

The PLACE OF BEGINNING is at a Monument Box found at the Southwest corner of the Southeast Quarter of Section 9, Pusheta Township and in the centerline of Township Road 110 (Pusheta Road);

thence N.00°57'21"E. along the West line of the Southeast Quarter of Section 9, a distance of 423.82 feet to an iron pin set, passing thru a square concrete post found at 20.00 feet in the North right-of-way line of Township Road 110;

thence S.89°05'43"E., parallel to the centerline of Township Road 110 and the South line of the Southeast Quarter of Section 9, a distance of 525.75 feet to an iron pin set;

thence S.03°52'46"W. along an existing fence line, a distance of 424.39 feet to a Mag Nail set, passing thru an iron pin set for reference at 404.36 feet in the North right-of-way line of Township Road 110;

thence N.89°05'43"W. along the centerline of Township Road 110 and the South line of the Southeast Quarter of Section 9, a distance of 504.10 feet to the Monument Box, which was the true PLACE OF BEGINNING.

Containing in all 5.010 acres of which 0.231 acre has been dedicated for highway purposes. The above described tract of land is subject to all restrictions, easements and reservations, if any, of record or in use on said premises. Previous Deed reference: Volume OR 192, page 284 & 292. This plat is recorded in Survey Book "O", page 297, in the Auglaize County Engineer's Office. Basis of bearings is per the Auglaize County Global Positioning Survey.

ATTEST:

John W. Jauert
Professional Surveyor No. 6920

Jauert
surveying

11584 Monroe Road
Wapakoneta, Ohio
45895
(419) 657-6999

CLIENT: Scott Fisher

COUNTY: Auglaize TOWNSHIP: Pusheta SEC. 9

DRAWN BY: J.W.J. SCALE: 1"=125' DWG. # 03-2533

CHECKED BY: DATE: June 2003

SHEET 1 OF 1

(T-6-S; R-6-E)