
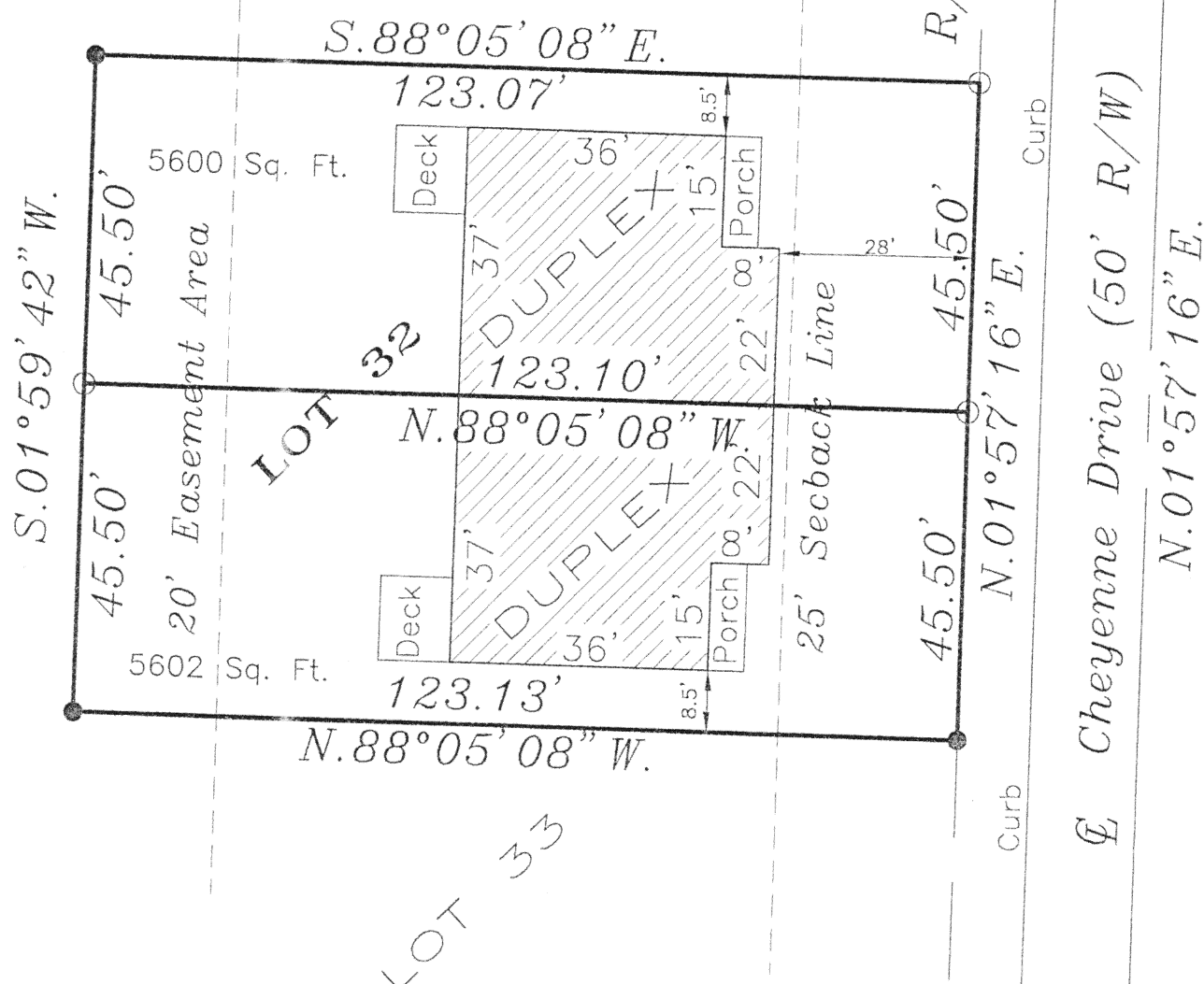



OWNER:


Schaub-Hoying Inc.
Cheyenne Drive
Wapakoneta
Ohio 45895


$$1'' = 25'$$

LEGEND

- 5/8" Iron Pin Set
 5/8" Iron Pin Found

This Plat is recorded in Survey Book "O", page 313, in the Auglaize County Engineer's Office.



ATTEST:

John W. Jauert
Professional Surveyor No. 6920

Jauert
surveying

11584 Monroe Road
Wapakoneta, Ohio
45895
(419) 657-6999

CLIENT: Tom Hoying

COUNTY: Auglaize TOWNSHIP: Duchouquet SEC. 33

DRAWN BY: J.W.J. SCALE: 1"=25' DWG.# 03-2194L

CHECKED BY: DATE: July 2003

SHEET 1 OF 3

(T-5 -S; R-6 -E)

0-313

**NORTH HALF OF LOT NO. 32
GEORGETOWN ESTATES PHASE 2**

The following described tract of land is the North half of Lot No. 32 of the Georgetown Estates Subdivision, Phase 2, located in the Northwest Quarter of Section 33, T-5-S, R-6-E, Duchouquet Township, in the City of Wapakoneta, Auglaize County, Ohio and is more particularly described as follows:

The PLACE OF BEGINNING is at an iron pin found at the Northwest corner of Lot No. 32 in the Georgetown Estates Subdivision, Phase 2;

Thence S.88°05'08"E. along the North line of Lot No. 32, a distance of 123.07 feet to an iron pin set;


Thence S.01°57'16"W. along the East line of Lot No. 32, a distance of 45.50 feet to an iron pin set;


Thence N.88°05'08"W. along the projected common wall line of a duplex residence, a distance of 123.10 feet to an iron pin set;

Thence N.01°59'42"E. along the West line of Lot No. 32, a distance of 45.50 feet to the iron pin at the Northwest corner of Lot No. 32, which was the true PLACE OF BEGINNING.

Containing in all 5,600 square feet and being subject to all legal easements, restrictions and reservations, if any, of record or in use on said premises. Basis of bearing is per the Plat of the Georgetown Estates Subdivision, Phase 2 as recorded. This description is based on an actual field survey performed by John W. Jauert, Professional Surveyor No. 6920 in July, 2003, recorded in Survey Book "O", page 314, in the Auglaize County Engineer's Office.

ATTEST:


John W. Jauert
Professional Surveyor No. 6920



**Jauert
surveying**

11584 Monroe Road
Wapakoneta, Ohio
45895
(419) 657-6999

CLIENT: Tom Hoying	
COUNTY: Auglaize	TOWNSHIP: Duchouquet SEC. 33
DRAWN BY: J.W.J.	SCALE: DWG.# 03-2194L
CHECKED BY:	DATE: July 2003
SHEET 2 OF 3	(T-5-S; R-6-E)

0-314

**SOUTH HALF OF LOT NO. 32
GEORGETOWN ESTATES PHASE 2**

The following described tract of land is the South half of Lot No. 32 of the Georgetown Estates Subdivision, Phase 2, located in the Northwest Quarter of Section 33, T-5-S, R-6-E, Duchouquet Township, in the City of Wapakoneta, Auglaize County, Ohio and is more particularly described as follows:

The PLACE OF BEGINNING is at an iron pin found at the Southwest corner of Lot No. 32 in the Georgetown Estates Subdivision, Phase 2;

Thence N.01°59'42"E. along the West line of Lot No. 32, a distance of 45.50 feet to an iron pin set;


Thence S.88°05'08"E. along the projected common wall line of a duplex residence, a distance of 123.10 feet to an iron pin set;


Thence S.01°57'16"W. along the East line of Lot No. 32, a distance of 45.50 feet to an iron pin found;

Thence N.88°05'08"W. along the South line of Lot No. 32, a distance of 123.13 feet to the iron pin at the Southwest corner of Lot No. 32, which was the true PLACE OF BEGINNING.

Containing in all 5,602 square feet and being subject to all legal easements, restrictions and reservations, if any, of record or in use on said premises. Basis of bearing is per the Plat of the Georgetown Estates Subdivision, Phase 2 as recorded. This description is based on an actual field survey performed by John W. Jauert, Professional Surveyor No. 6920 in July, 2003, recorded in Survey Book "O", page 315, in the Auglaize County Engineer's Office.

ATTEST:


John W. Jauert
Professional Surveyor No. 6920



**Jauert
surveying**

11584 Monroe Road
Wapakoneta, Ohio
45895
(419) 657-6999

CLIENT: Tom Hoying	
COUNTY: Auglaize	TOWNSHIP: Duchouquet SEC. 33
DRAWN BY: J.W.J.	SCALE: DWS # 03-2194L
CHECKED BY:	DATE: July 2003
SHEET 3 OF 3	(T-5-S; R-6-E)

0-315