


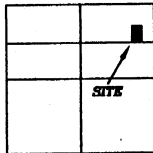
# BOWERSOCK SURVEY

Part of the Northeast Fractional Quarter of Section  
6, T-5-S, R-6-E, Duchouquet Township, Auglaize  
County, Ohio.




## LOCATION PLAN

Section 6

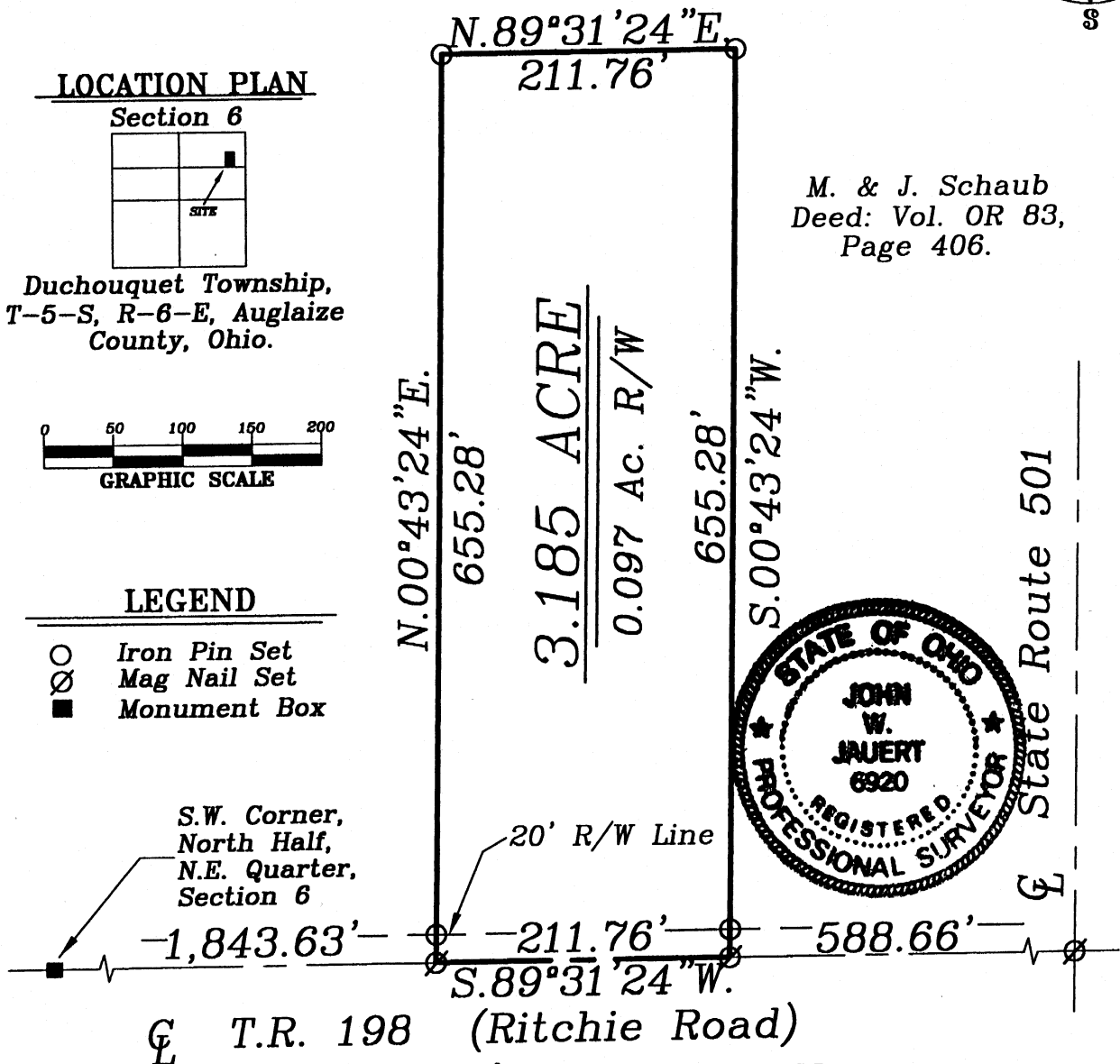


Duchouquet Township,  
T-5-S, R-6-E, Auglaize  
County, Ohio.



## LEGEND

- Iron Pin Set
- ⊘ Mag Nail Set
- Monument Box



## SURVEYOR'S DESCRIPTION

The following described tract of land is part of the Northeast Fractional Quarter of Section 6, Town 5 South, Range 6 East, Duchouquet Township, Auglaize County, Ohio and is more particularly described as follows:

Commencing at a Monument Box found at the Southwest corner of the North 1/2 of the Northeast Fractional Quarter of Section 6, Duchouquet Township and in the centerline of Township Road 198 (Ritchie Road);

thence N.89°31'24"E. along the centerline of T.R. 198, a distance of 1,843.64 feet to a Mag Nail set, which is the PLACE OF BEGINNING for the tract of land herein described;

thence N.00°43'24"E. a distance of 655.28 feet to an iron pin set, passing thru an iron pin set at 20.00 feet in the North right-of-way line of T.R. 198;

thence N.89°31'24"E., parallel to the centerline of Township Road 198, a distance of 211.76 feet to an iron pin set;

thence S.00°43'24"W. a distance of 655.28 feet to a Mag Nail set, passing thru an iron pin set for reference at 635.28 feet in the North right-of-way line of Township Road 198;

thence S.89°31'24"W. a distance of 211.76 feet to the Mag Nail, which was the true PLACE OF BEGINNING.

Containing in all 3.185 acres of which 0.097 acre has been dedicated for highway purposes. The above described tract of land is subject to all restrictions, easements and reservations, if any, of record or in use on said premises. Previous Deed reference: Volume O.R. 83, page 406. This plat is recorded in Survey Book "O", page 502, in the Auglaize County Engineer's Office. Basis of bearings is per the Auglaize County Global Positioning Survey.

ATTEST:

John W. Jauert  
Professional Surveyor No. 6920

Jauert  
surveying

11584 Monroe Road  
Wapakoneta, Ohio  
45895  
(419) 657-6999

CLIENT: Bowersock/Schaub Survey

COUNTY: Auglaize TOWNSHIP: Duchouquet SEC. 6

DRAWN BY: J.W.J. SCALE: 1"=125' DWG.# 04-2675

CHECKED BY: DATE: April 2004

SHEET 1 OF 1

(T-5-S; R-6-E)

0-502