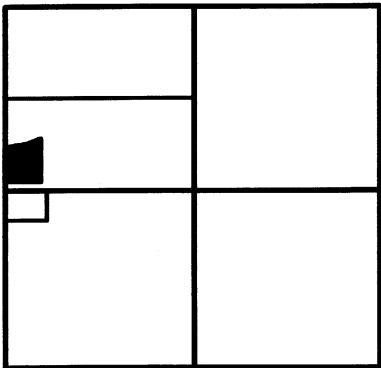



LOCATION SKETCH



SECTION 36



N.W. COR.-
SEC. 36

2170.11'

W. LINE - N.W. 1/4 - SEC. 36 & PLATTNER PIKE (50' R/W)

N 00°08'55" W 2654.42'

454.31'

25' R/W LINE

2.723 ACRES

(0.263 AC. IN R/W)

APPROX. & OPEN DITCH
N 72°10'47" E 115.29'
N 82°05'39" E 135.68'

55.00'

S 00°03'03" E 507.61'

S 89°50'52" W 243.43'

30.00'

S.W. COR.-
N.W. 1/4-
SEC. 36

LEGEND

- = BAR IN MON. BOX FOUND.
- = STONE IN MON. BOX FOUND.
- = 5/8 INCH IRON BAR FOUND.
- ⋈ = SPINDLE SET.
- = 5/8 INCH IRON BAR SET.

HAROLD TANGEMANN
VOL. 104 PG. 393

TANGEMANN SURVEY

PART OF THE S. 1/2 OF THE N.W. 1/4 OF SECTION 36 , TOWN 6 SOUTH , RANGE 4 EAST , (ST. MARYS TOWNSHIP) , AUGLAIZE COUNTY , OHIO .


JANUARY 16 , 2004

SCALE 1" = 100'



**GEESLIN
LAND SURVEYING**

P.O. BOX 422
CELINA, OHIO 45822
PHONE: (419) 586-6155
FAX: (419) 678-9332



PERMANENT
PARCEL No.

Part of _____ Sec. _____ T. _____ R. _____ Township

Grantor: _____ Area Retained: _____ Acres
Grantee: _____ Area Retained: _____ Acres

Deed References: _____

APPROVALS
AGENCY:

Board of Health

Date

Township Zoning Officer

Date

County Engineer

Date

0-511

January 16, 2004

TANGEMANN SURVEY DESCRIPTION

Being a parcel of land situated in St. Marys Township, Auglaize County, Ohio, in the south half of the northwest quarter of Section 36, Township 6 South, Range 4 East. Being more particularly described as follows :

Copmmencing for reference at an iron bar in a monument box at the southwest corner of the northwest quarter of said Section 36 -

Thence, North 00°08'55" West, along the west line of the northwest quarter and the centerline of Plattner Pike, a distance of 30.00 feet to a spindle. Said point being the place of beginning for the parcel of land to be conveyed by this instrument -

Thence, continuing, North 00°08'55" West, along the last described line, a distance of 454.31 feet to a point in the approximate centerline of an open ditch. Said point being marked by a spindle in the pavement above -

Thence, North 72°10'47" East, along the approximate centerline of said open ditch, a distance of 115.29 feet to a point -

Thence, North 82°05'39" East, along the approximate centerline of said open ditch, a distance of 135.68 feet to a point -

Thence, leaving the approximate centerline of said open ditch, South 00°03'03" East, a distance of 507.61 feet to a 5/8 inch iron bar -


Thence, South 89°50'52" West, a distance of 243.43 feet to the place of beginning.


Containing 2.723 acres of land more or less.

Subject to all easements and right-of-way of record.

Reference is made to a survey of this area by James W. Geeslin, Professional Surveyor 7764, dated January 16, 2004. On file in the County Engineer's Office.

Surveyed by


James W. Geeslin
P.S. 7764



**GEESLIN
LAND SURVEYING**

P.O. BOX 422
CELINA, OHIO 45822
PHONE: (419) 586-6155
FAX: (419) 678-9332

PERMANENT PARCEL No. _____			
Part of _____	Sec. _____	T. _____	R. _____ Township _____
Grantor: _____	Area Retained: _____	Acres _____	
Grantee: _____	Area Retained: _____	Acres _____	
Deed References: _____			
APPROVALS AGENCY: _____ Board of Health _____ Date _____		Township Zoning Officer _____ Date _____ County Engineer _____ Date _____	

0-512