


FISHER SURVEY

10.00 Acres situated in the Northwest Quarter of
Section 22, Moulton Township, Town-5-South, Range-5-East,
County of Auglaize, State of Ohio



This Survey Plat and Description is Recorded in Survey Book

0, Page 576, Auglaize County Engineer's Tax Map Office.

Conc End Post
at the Indian Treaty
Boundary Line

S. 88°-24'-30" W.

849.79'

723.08'

Conc. End Post at the
Northwest Corner of the
East Half of the Northwest
Quarter of Section 22,
Moulton Twp

N. 88°-24'-30" E.

660.66'

Northeast Corner,
Northwest Quarter,
Sec 22, Moulton Twp.

6" Steel End Post
at 21.50'

MAIN STREET

S. 00°-58'-01" W.

660.00'

Iron Pin for
reference at 25'

50' R / W

S. 00°-58'-01" W.

1,985.88'

Southeast Corner,
Northwest Quarter,
Sec 22, Moulton Twp.

10.00 Acres

(0.38 Acre R/W)

PREVIOUS DEED REFERENCES

Volume OR 306

Page 248 & 267

LEGEND

- Iron Pin (set)
- △ Mag Nail (set)
- Monument Box
- ⊙ Concrete End Post
- 6" Steel End Post

Point not set in
Soybean Field at
the request of client

660.66'

S. 88°-24'-30" W.

NOTES

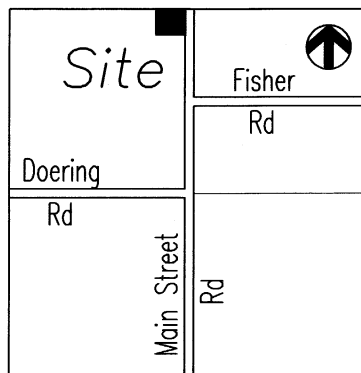
The Basis of Bearings used for this Survey was determined
from the Auglaize County Engineer's Global Positioning Survey

ATTEST

Ted K. Schnell

Ted K. Schnell
Professional Engineer
Professional Surveyor



LOCATION PLAN



Section 22, Moulton Twp.
Auglaize County, Ohio



SCALE



H & S Civil Engineers and Land Surveyors

913 Fieldstone Court

Wapakoneta, Ohio

45895

FISHER
client

22
section

MOULTON
township

AUGLAIZE
county

OHIO
state

07/09/04
date



0-576

H & S Civil Engineers and Land Surveyors

913 Fieldstone Court

Wapakoneta, Ohio 45895

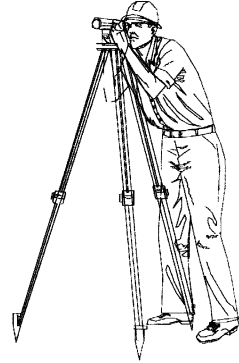
Phone (419) 738-4758

Fax (419) 739-7631

email: hscivil@bright.net

Ted K. Schnell P.E., P.S.

Gregory B. Huber P.E.



07/09/04

SURVEYOR'S DESCRIPTION FOR 10.00 ACRE PARCEL SPLIT

The following described tract of land is situated in the East Half of the Northwest Quarter of Section 22, Moulton Township, Town-5-South, Range-5-East, Auglaize County, Ohio, and is more particularly described as follows:

Commencing at a Monument Box (found) located at the Northeast Corner of the Northwest Quarter of said Section 22, Moulton Township, and the PLACE OF BEGINNING;

Thence with a bearing of S. 00°-58'-01" W. along the East Line of the Northwest Quarter of said Section 22, Moulton Township, and the centerline of Main Street Road, (County Road #105), for a distance of 660.00 feet to a Mag Nail (set);

Thence with a bearing of S. 88°-24'-30" W. for a distance of 660.66 feet to a Point, and passing thru an Iron Pin (set) for reference at 25.00 feet;

Thence with a bearing of N. 00°-58'-01" E. for a distance of 660.00 feet to an Iron Pin (set);

Thence with a bearing of N. 88°-24'-30" E. along the North Line of the East Half of said Northwest Quarter of said Section 22, Moulton Township for a distance of 660.66 feet to a Monument Box (set) and the PLACE OF BEGINNING;

Containing in all 10.00 Acres of land, of which, 0.38 Acre being previously dedicated for highway purposes. The above described tract of land is also subject to all other legal easements, reservations, or restrictions, if any, upon said premises. Previous Deed References: DEED VOLUME OR 306, PAGE 248 & 267, Auglaize County Recorder's Office. Basis of Bearings as per Auglaize County Engineer's Global Positioning Survey.

PREPARED BY:

A handwritten signature in black ink, appearing to read "Ted K. Schnell", written over a horizontal line.

Ted K. Schnell
Professional Engineer
Professional Surveyor