


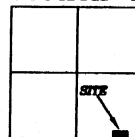
# HENDERSON SURVEY

Part of the Southeast Quarter of Section 4,  
T-5-S, R-7-E, Union Township, Auglaize  
County, Ohio.



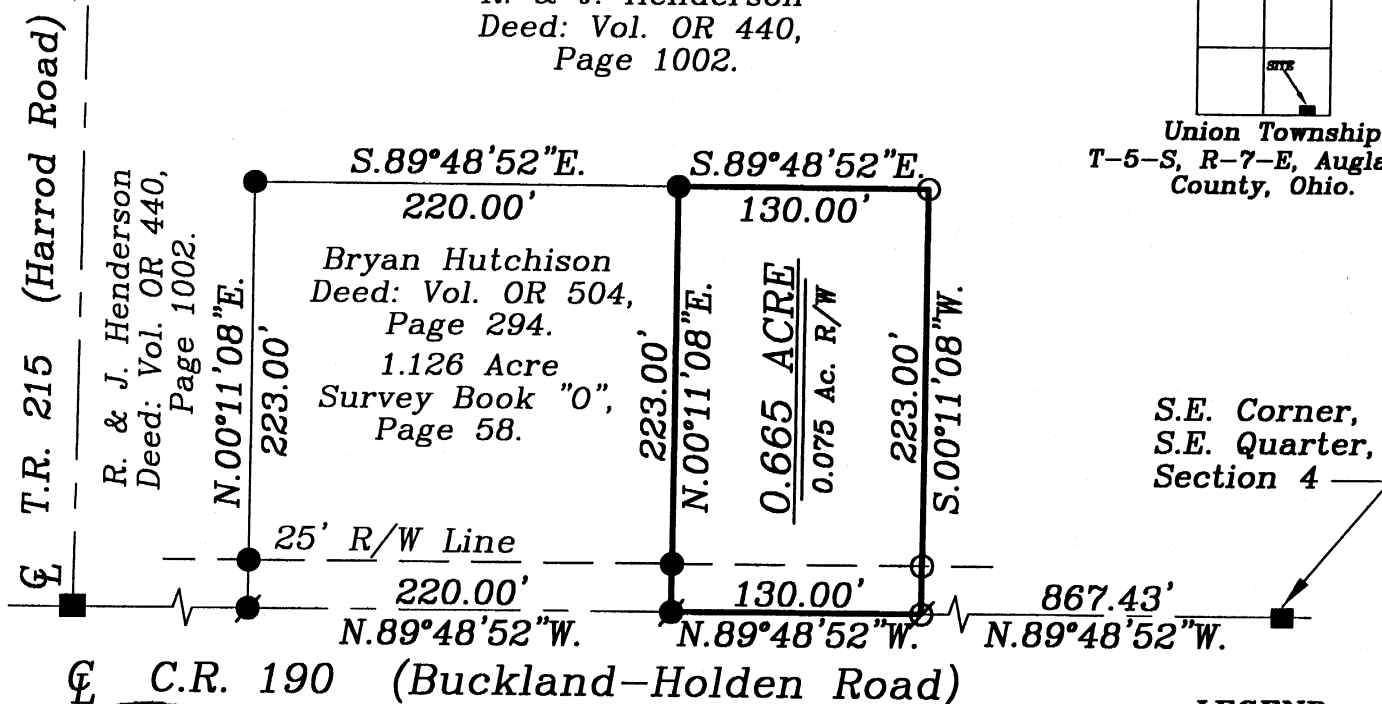
## LOCATION PLAN

Section 4



Union Township,  
T-5-S, R-7-E, Auglaize  
County, Ohio.

R. & J. Henderson  
Deed: Vol. OR 440,  
Page 1002.



S.E. Corner,  
S.E. Quarter,  
Section 4

## LEGEND

- Iron Pin Set
- ⊗ Mag Nail Set
- Iron Pin Found
- Mag Nail Found
- Monument Box

## SURVEYOR'S DESCRIPTION

The following described tract of land is part of the Southeast Quarter of Section 4, Town 5 South, Range 7 East, Union Township, Auglaize County, Ohio and is more particularly described as follows:

Commencing at a Monument Box found at the Southeast corner of the Southeast Quarter of Section 4, Union Township and in the centerline of County Road 190 (Buckland-Holden Road);

thence N.89°48'52"W. along the centerline of C.R. 190 and the South line of the Southeast Quarter of Section 4, a distance of 867.43 feet to a Mag Nail set, which is the PLACE OF BEGINNING for the tract of land herein described;

thence continuing N.89°48'52"W. along the above described line, a distance of 130.00 feet to a Mag Nail found;

thence N.00°11'08"E. a distance of 223.00 feet to an iron pin found, passing thru an iron pin found for reference at 25.00 feet in the North right-of-way line of County Road 190;

thence S.89°48'52"E., parallel to the South line of the Southeast Quarter of Section 4 and the centerline of C.R. 190, a distance of 130.00 feet to an iron pin set;

thence S.00°11'08"W. a distance of 223.00 feet to the Mag Nail, passing thru an iron pin set for reference at 198.00 feet, said Mag Nail was the true PLACE OF BEGINNING.

Containing in all 0.665 acres of which 0.075 acre has been dedicated for highway purposes. The above described tract of land is subject to all restrictions, easements and reservations, if any, of record or in use on said premises. Previous Deed reference: Volume O.R. 440, page 1002. This plat is recorded in Survey Book "O", page 626, in the Auglaize County Engineer's Office. Basis of bearings is per the Auglaize County Global Positioning Survey.

ATTEST:

John W. Jauert  
Professional Surveyor No. 6920

**Jauert**  
surveying

11584 Monroe Road  
Wapakoneta, Ohio  
45895  
(419) 657-6999

CLIENT: Robert Henderson

COUNTY: Auglaize TOWNSHIP: Union SEC. 4

DRAWN BY: J.W.J. SCALE: 1"=100' DWG.# 04-2408A

CHECKED BY: DATE: August 2004

SHEET 1 OF 1

(T-5-S; R-7-E)

0-626