


JAY REITHMAN SURVEY

BEING PART OF THE NORTHWEST
QUARTER OF SECTION 34, NOBLE
TOWNSHIP, AUGLAIZE COUNTY, OHIO.



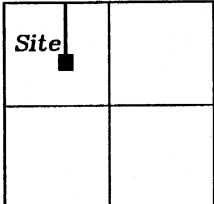
T.R. 150 (Markley Road)

Section Line

738.80'
N.88°51'15"W.

LOCATION PLAN

Section 34



Noble Township,
T-5-S, R-4-E, Auglaize
County, Ohio.

L. & M. Reithman
Deed: Vol. OR 331,
Page 325 & 331.

50.00'
S.88°51'15"E.

N.E. Corner,
N.W. Quarter,
Section 34,
Noble Twp.

LEGEND

- Iron Pin Set
- Ø Mag Nail Set
- Monument Box

L. & M. Reithman
Deed: Vol. OR 331,
Page 325 & 331.

S.88°51'15"E.
130.00'

S.88°51'15"E.
280.00'


5.010 ACRE

0.034 Ac. R/W

N.01°08'45"E.
324.34'

S.01°08'45"W.
324.34'

460.00'
N.88°51'15"W.



GRAPHIC SCALE

This Plat is recorded in Survey Book "0", page 673,
in the Auglaize County Engineer's Office.

ATTEST:

John W. Jauert
John W. Jauert
Professional Surveyor No. 6920

Jauert
surveying

11584 Monroe Road
Wapakoneta, Ohio
45895
(419) 657-6999

CLIENT: Jay Reithman

COUNTY: Auglaize TOWNSHIP: Noble SEC. 34

DRAWN BY: J.W.J. SCALE: 1"=100' DWG.# 04-2719

CHECKED BY: DATE: October 2004

SHEET 1 OF 2

(T-5-S; R-4-E)

0-673

REITHMAN DESCRIPTION
5.010 ACRE

The following described tract of land is part of the Northwest Quarter of Section 34, Town 5 South, Range 4 East, Noble Township, Auglaize County, Ohio and is more particularly described as follows:

Commencing at a Monument Box found at the Northeast corner of the Northwest Quarter of Section 34, Noble Township;

Thence N.88°51'15"W. along the North line of the Northwest Quarter of Section 34, a distance of 738.80 feet to an iron pin set, which is the PLACE OF BEGINNING for the tract of land herein described;

Thence S.01°08'45"W. a distance of 1,380.79 feet to an iron pin set;

Thence S.88°51'15"E., parallel to the North line of the Northwest Quarter of Section 34, a distance of 280.00 feet to an iron pin set;

Thence S.01°08'45"W. a distance of 324.34 feet to an iron pin set;

Thence N.88°51'15"W., parallel to the North line of the Northwest Quarter of Section 34, a distance of 460.00 feet to an iron pin set;

Thence N.01°08'45"E. a distance of 324.34 feet to an iron pin set;

Thence S.88°51'15"E. parallel to the North line of the Northwest Quarter of Section 34, a distance of 130.00 feet to an iron pin set;


Thence N.01°08'45"E. a distance of 1,380.79 feet to a Mag nail set in the North line of the Northwest Quarter of Section 34;

Thence S.88°51'15"E. along the North line of the Northwest Quarter of Section 34, a distance of 50.00 feet to the iron pin, which was the true PLACE OF BEGINNING.

Containing in all 5.010 Acres and being subject to all legal easements, restrictions and reservations, if any, of record or in use on said premises. Previous deed reference: Volume OR 331, page 325 & 331. This plat is recorded in Survey Book "O", page 673, in the Auglaize County Engineer's Office. Basis of bearing is the North line of the Northwest Quarter of Section 34 as N.88°51'15"W. (Auglaize County G.P.S. data). This description is based on an actual field survey, performed by me, John W. Jauert in October 2004.

ATTEST:


John W. Jauert
Professional Surveyor No. 6920



Jauert
surveying

11584 Monroe Road
Wapakoneta, Ohio
45895
(419) 657-6999

CLIENT: Jay Reithman

COUNTY: Auglaize

TOWNSHIP: Noble

SEC. 34

DRAWN BY: J.W.J.

SCALE:

DWG.# 04-2719

CHECKED BY:

DATE: October 2004

SHEET 2 OF 2

(T-5 -S; R-4 -E)

0-674