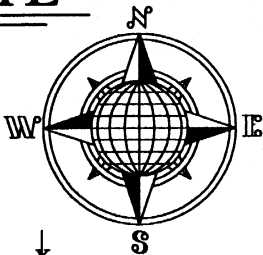


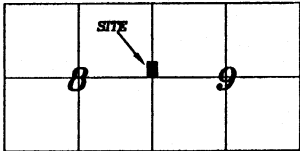
SURVEY FOR RON SPENCER REAL ESTATE

Part of the Northeast Quarter of Section 8 and part of the Northwest Quarter of Section 9, T-5-S, R-7-E, Union Township, Auglaize County, Ohio.

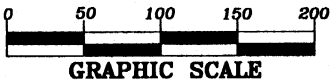
B. & C. Fisher
Deed: Vol. OR 499,
Page 228.



LOCATION PLAN

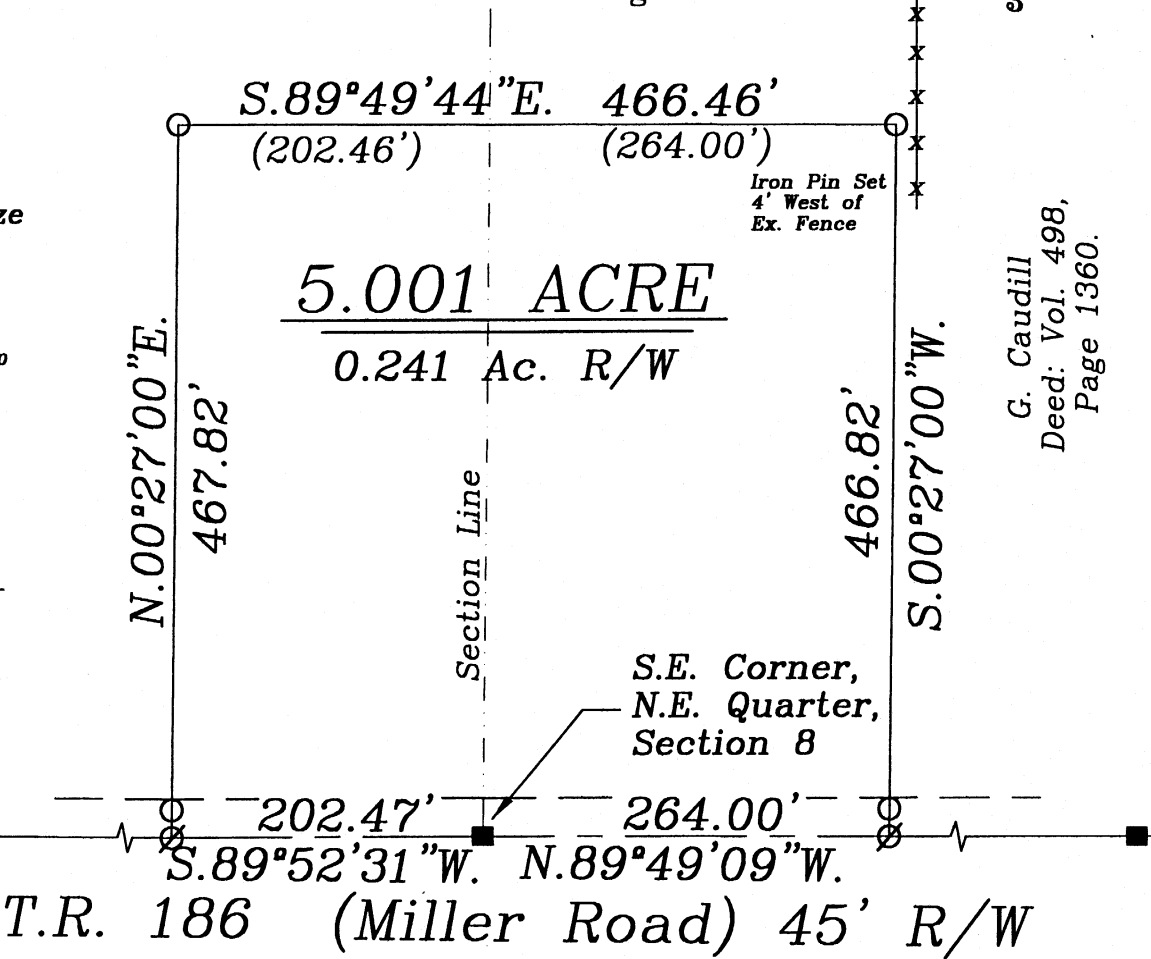



Union Township,
T-5-S, R-7-E, Auglaize
County, Ohio.



LEGEND

- Iron Pin Set
- ⊙ Mag Nail Set
- Iron Pin Found
- Monument Box



SURVEYOR'S DESCRIPTION

The following described tract of land is part of the Northeast Quarter of Section 8, and part of the Northwest Quarter of Section 9, T-5-S, R-7-E, Union Township, Auglaize County, Ohio and is more particularly described as follows:

The PLACE OF BEGINNING is at a Monument Box found at the S.E corner of the N.E. Quarter of Section 8 and in the centerline of Township Road 186 (Miller Road);

thence S.89°52'31"W. along the centerline of Township Road 186 and the South line of the Northeast Quarter of Section 8, Union Township, a distance of 202.47 feet to a Mag Nail set;

thence N.00°27'00"E. a distance of 467.82 feet to an iron pin set, passing thru an iron pin set for reference at 20.00 feet;

thence S.89°49'44"E. a distance of 466.46 feet to an iron pin set;

thence S.00°27'00"W. a distance of 466.82 feet to a Mag Nail set, passing thru an iron pin set for reference at 446.82 feet;

thence N.89°49'09"W. along the South line of the Northwest Quarter of Section 9, a distance of 264.00 feet to the Monument Box at the Southeast corner of the Northeast Quarter of Section 8, Union Township, said Monument Box was the true PLACE OF BEGINNING.

Containing in all 5.001 acres of which 0.241 acre has been dedicated for highway purposes. The above described tract of land is subject to all restrictions, easements and reservations, if any, of record or in use on said premises. Previous Deed reference: Volume O.R. 499, page 228. This plat is recorded in Survey Book "O", page 693, in the Auglaize County Engineer's Office. Basis of bearings is per Auglaize County Global Positioning Survey.

ATTEST:

John W. Jauert
Professional Surveyor No. 6920

Jauert
surveying

11584 Monroe Road
Wapakoneta, Ohio
45895
(419) 657-6999

CLIENT: Fisher Survey

COUNTY: Auglaize TOWNSHIP: Union SEC. 8&9

DRAWN BY: J.W.J. SCALE: 1"=125' DWG.# 04-2748

CHECKED BY: DATE: November 2004

SHEET 1 OF 1

(T-5 -S; R-7 -E)