

# LEGEND

- Δ = CORNERSTONE FOUND.
- ⚡ = RAILROAD SPIKE FOUND.
- ⚡ = MAG NAIL SET.
- ⊙ = 5/8 INCH IRON BAR SET.

SURVEYED BY

*James W. Geeslin*  
JAMES W. GEESLIN  
P.S. No. 7764

N. LINE - S.E. 1/4 - SEC. 9 & 1/2 GREENVILLE RD. (50' R/W)

N 90°00'00" W 2910.25'

2305.36'

207.47'

264.18'

133.24'

WEBB ST.

66.0ft

N.E. COR.  
S.E. 1/4-  
SEC. 9

20.00'

\* REFER TO THE SCHULTZ SURVEY BY G. GEESLIN, P.S. 5372, DATED JANUARY 1982 .



HARRIS  
VOL. 195 PG. 342

S 00°12'35" W 495.00'

16.285 ACRE PARCEL

JOHN SCHULTZ JR.  
VOL. 258 PG. 465

16.285 ACRE PARCEL

1.299 ACRES  
(0.076 AC. IN R/W)  
1.223 AC. NET

S 00°23'21" W 424.72' (T)

N 00°23'21" E 424.72' (T)

E. LINE - S.E. 1/4 - SEC. 9

N 90°00'00" W  
133.24'

JOHN JR. AND  
JERRY & JUDITH  
SCHULTZ  
O.R. 499 PG. 2208 &  
2210

N 90°00'00" W 726.04'

## ALBRIGHT SURVEY

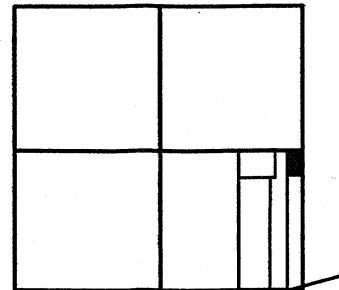
PART OF THE E. 1/2 - E. 1/2 - S.E. 1/4 - SECTION 9 - TOWN 6 SOUTH , RANGE 4 EAST , ( ST. MARYS TOWNSHIP ) , AUGLAIZE COUNTY , OHIO .

SEPTEMBER 20 , 2004

SCALE 1" = 100'



## LOCATION SKETCH



SECTION 9

PERMANENT  
PARCEL No.

Part of: Sec. T R Township

Grantor: Area Retained: Acres

Grantee: Area Transferred: Acres


Deed References:

APPROVALS:  
AGENT'S  
DATE

Board of Health

Township Zoning Officer

County Engineer



**GEESLIN**  
**LAND SURVEYING**

P.O. BOX 422  
CELINA, OHIO  
PHONE (419) 586-6155  
FAX (419) 678-9332

0-707

September 20, 2004

ALBRIGHT SURVEY DESCRIPTION

Being a parcel of land situated in St. Marys Township, Auglaize County, Ohio, in the east half of the east half of the southeast quarter of Section 9, Township 6 South, Range 4 East. Being more particularly described as follows :

Beginning at the cornerstone at the northeast corner of the southeast quarter of said Section 9 -

Thence, West, along the north line of the southeast quarter of said Section 9 and the centerline of Greenville Road, a distance of 133.24 feet to a mag nail set -

Thence, South 00°23'21" West, along the west line of a 7.976 acre parcel of land, a distance of 424.72 feet to a 5/8 inch iron bar set -

Thence, East, a distance of 133.24 feet to a 5/8 inch iron bar set -


Thence, North 00°23'21" East, along the east line of the southeast quarter of said Section 9, a distance of 424.72 feet to the place of beginning.

Containing 1.299 acres of land more or less.

Subject to all easements and right-of-way of record.

Reference is made to a survey of this area by James W. Geeslin, Professional Surveyor 7764, dated September 20, 2004. On file in the County Engineer's Office.

Surveyed by James W. Geeslin  
James W. Geeslin  
P.S. 7764



**GEESLIN  
LAND SURVEYING**

P.O. BOX 422  
CELINA, OHIO 45822  
PHONE: (419) 586-6155  
FAX: (419) 678-9332

PERMANENT PARCEL No. _____			
Part of _____	Sec. _____	T. _____	R. _____ Township _____
Grantor: _____	Area Retained: _____	Acres _____	
Grantee: _____	Area Retained: _____	Acres _____	
Bead References: _____			
APPROVALS AGENCY: _____		Board of Health _____ Date _____	Township Zoning Officer _____ Date _____
		County Engineer _____	Date _____