


SURVEY FOR DAVID STROH

2.066 Acres situated in the Southeast Quarter of
Section 15, St. Marys Township, Town-6-South, Range-4-East,
County of Auglaize, State of Ohio



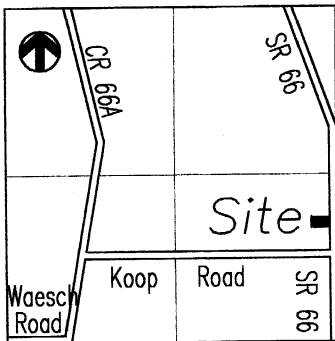
Northeast Corner,
Southeast Quarter,
Section 15,
St. Marys Twp.

S. 87°-55'-41" E.
431.16'

S. 87°-55'-41" E.
400.00'

North Line of the Southeast Quarter of
Section 15, St. Marys Township



LOCATION PLAN



Section 15, St. Marys Twp.
Auglaize County, Ohio

Volume OR 507
Page 2164

Volume OR 466
Page 1037




LEGEND

- Iron Pin (set)
- Iron Pin (found)
- ▲ P.K. Nail (found)

PREVIOUS DEED REFERENCES

Volume OR 340
Page 259

SCALE



S. 87°-55'-41" E.
400.00'

2.066 Acres
(approx 0.45 Acre R/W)

400.00'
N. 87°-55'-41" W.

ATTEST

Ted K. Schnell
Ted K. Schnell
Professional Engineer
Professional Surveyor

drainage easement
'20

K o o p R o a d

East line of the Southeast Quarter of Section 15, St. Marys Twp.
S T A T E
R O U T E
6 6

N. 02°-15' E.
579.04'

NOTES

The Basis of Bearings used for this Survey was determined
from a previous survey by James Geeslin for the Walter Estate
dated September 20, 1997.

This Survey Plat and Description is Recorded in Survey Book P,
Page 93, Auglaize County Engineer's Tax Map Office.

H & S Civil Engineers and Land Surveyors

913 Fieldstone Court

Wapakoneta, Ohio

45895

DAVID STROH
client

15
section

ST. MARYS
township

AUGLAIZE
county


OHIO
state

07/15/05
date



SURVEYOR'S DESCRIPTION

2.066 ACRE PARCEL



The following described parcel of land is situated in the Southeast Quarter of Section 15, St. Marys Township, Town-6-South, Range-4-East, Auglaize County, Ohio, and is more particularly described as follows:

Commencing for reference at an Iron Pin (found) at the Northeast Corner of the Southeast Quarter of said Section 15, St. Marys Township;

Thence with a bearing of S. 02°-15' W. along the East Line of the Southeast Quarter of said Section 15, St. Marys Township, for a distance of 525.00 feet to an Iron Pin (found), and the PLACE OF BEGINNING;

Thence continuing with a bearing of S. 02°-15' W. along the East Line of the Southeast Quarter of said Section 15, St. Marys Township, for a distance of 225.00 feet to an Iron Pin (set);


Thence with a bearing of N. 87°-55'-41" W. for a distance of 400.00 feet to an Iron Pin (set), and passing thru an Iron Pin (set) for reference at 88.00 feet;

Thence with a bearing of N. 02°-15'-E. and parallel with the East Line of the Southeast Quarter of said Section 15, St. Marys Township, for a distance of 225.00 feet to an Iron Pin (found);

Thence with a bearing of S. 87°-55'-41" E. for a distance of 400.00 feet to an Iron Pin (found), and passing thru and Iron Pin (found) for reference at a distance of 312.00 feet, said Iron Pin (found) at 400.00 feet being the original PLACE OF BEGINNING.

Containing in all 2.066 Acres of Land, of which, approximately 0.45 Acre being previously dedicated for highway purposes. The above described parcel of land is also subject to and/or benefits from any or all easements, reservations, or restrictions, if any, upon said premises.

Previous Deed References: Deed Volume OR340, Page 259, Auglaize County Recorder's Office.



Prepared by:

Ted K. Schnell



H & S Civil Engineers and Land Surveyors

913 Fieldstone Court

Wapakoneta, Ohio

45895

DAVID STROH
client

15
section

ST. MARYS
township

AUGLAIZE
county

OHIO
state

07/15/05
date

