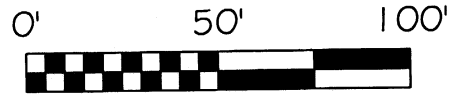
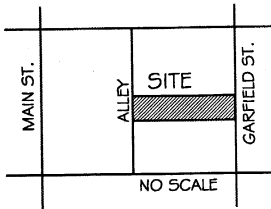


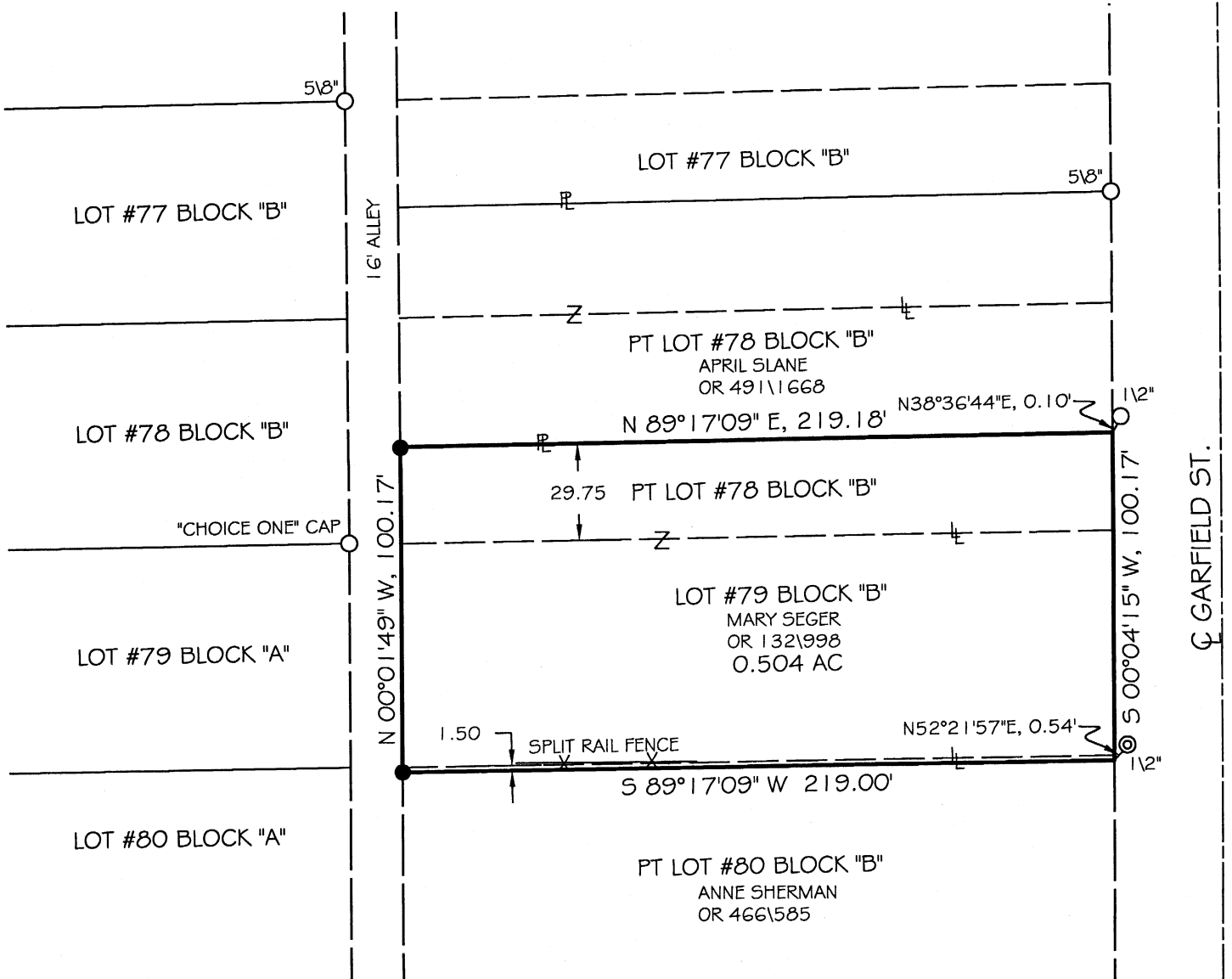
SEGER RETRACEMENT PLAT
LOT 79 BLOCK "B", VILLAGE OF MINSTER
JACKSON TWP., AUGLAIZE COUNTY, OH

VICINITY MAP
NO SCALE



SCALE 1" = 50'

BASIS OF BEARING IS ASSUMED AND SHOWN
FOR ANGULAR MEASUREMENTS ONLY.



LEGEND

- 5/8x30" IRON PIN (SET) W/ PLASTIC ORANGE CAP STAMPED "LOCK TWO 7988"
- IRON PIN (FOUND)
- ⊙ IRON PIPE (FOUND)

SURVEY REFERENCES

OR 491\1668 "O"93
OR 132\998
OR 466\585



Christopher S. Harmon
CHRISTOPHER S. HARMON P.S. #7988

DATE

SURVEY NOTE:
I HEREBY STATE THAT THIS IS A TRUE AND ACCURATE SURVEY AS PERFORMED BY
MYSELF IN JUNE, 2005.

P-98

FILED IN SURVEY BOOK P, PAGE 98 IN THE
AUGLAIZE COUNTY TAX MAP OFFICE.

LOCK-TWO SURVEYING

5166 LOCK TWO RD. NEW BREMEN, OH
419-753-3332



#04000