


OF A PART OF THE W. 1/2 - N.W. 1/4 - SECTION 13, TOWN 5 SOUTH,
RANGE 4 EAST, (NOBLE TOWNSHIP), AUGLAIZE COUNTY, OHIO.

SCALE 1" = 200'



LEGEND

- ## SURVEY REFERENCES

- 1) KILL SURVEY, BY G. GEESLIN, P.S. 5372, DATED 6/26/90 .
1) KILL SURVEY, BY G. GEESLIN, P.S. 5372, DATED 4/14/92 .
1) KILL SURVEY, BY G. GEESLIN, P.S. 5372, DATED 9/2/93 .




LINE TABLE

L.T.NE	BEARING	DISTANCE
L1	N 64°24'21" W	204.69'
L2	S 89°14'07" W	62.69'
L3	S 55°43'06" W	300.23'
L4	N 80°06'46" W	181.73'
L5	N 72°56'25" W	376.42'
L6	N 72°56'25" W	200.43'
L7	N 41°48'46" W	56.63'
L8	N 07°04'34" E	82.93'

SURVEYED BY

JAMES W. GEESLIN
P.S. No. 7764

PERMANENT PARCEL No. _____		_____		_____		_____		_____		_____	
Part of: _____		Sec. _____		T. _____		R. _____		Township _____		_____	
Grantor: _____		Area Retained: _____		Acres _____		_____		_____		_____	
Grantee: _____		Area Transferred: _____		Acres _____		_____		_____		_____	
Deed References: _____											
APPROVALS AGENT: _____		Board of Health DATE: _____		Township Zoning Officer _____		County Engineer _____		_____		_____	



STATE OF OHIO
JAMES W. GIESLIN
1963

GIESLIN

LAND SURVEYING

P.O. BOX 422
CELINA, OHIO

PHONE (419) 586-6155
FAX (419) 678-9332

May 31, 2005

KILL SURVEY DESCRIPTION

Being a parcel of land situated in Noble Township, Auglaize County, Ohio, in the west half of the northwest quarter of Section 13, Township 5 South, Range 4 East. Being more particularly described as follows :

Commencing for reference at the cornerstone at the southwest corner of the north-west quarter of said Section 13 -

Thence, North 01°28'41" West, along the west line of the northwest quarter of said Section 13, a distance of 2369.40 feet to a railroad spike. Said point being at the inter-section of the west line of the northwest quarter of said Section 13 and the centerline of Fort Amanda Road -

Thence, North 36°20'31" East, along the centerline of said Fort Amanda Road, a distance of 349.42 feet to a railroad spike at the intersection of the centerline of said Fort Amanda Road and the north line of the northwest quarter of said Section 13 -

Thence, North 87°31'09" East, along the north line of the northwest quarter of said Section 13, a distance of 240.01 feet to a 5/8 inch iron bar. Said point being the place of beginning for the parcel of land to be conveyed by this instrument -

Thence, continuing, South 87°31'09" East, along the last described line, a distance of 877.03 feet to a 5/8 inch iron bar -

Thence, South 01°32'28" East, along the east line of the west half of the northwest quarter of said Section 13, a distance of 461.83 feet to a point in the approximate centerline of an open ditch -

Thence, westerly, along the approximate centerline of said open ditch, the following courses and distances :

North 64°24'21" West, a distance of 204.69 feet to a point -
South 89°14'07" West, a distance of 62.69 feet to a point
South 55°43'06" West, a distance of 300.23 feet to a point -
North 80°06'46" West, a distance of 181.73 feet to a point -
North 72°56'25" West, a distance of 376.42 feet to a point -


Thence, leaving the approximate centerline of said open ditch, North 21°49'38" East, a distance of 391.67 feet to the place of beginning.

Containing 9.678 acres of land more or less.

Subject to all easements and right-of-way of record.

Reference is made to a survey of this area by James W. Geeslin, Professional Surveyor 7764, dated May 31, 2005. On file in the County Engineer's Office.

Surveyed by James W. Geeslin
James W. Geeslin
P.S. 7764

GEESLIN LAND SURVEYING P.O. BOX 422 CELINA, OHIO 45822 PHONE: (419) 586-6155 FAX: (419) 678-9332		PERMANENT PARCEL No. _____		
		Part of _____ Sec. _____ T. _____ R. _____ Township		
		Grantor _____	Area Retained _____	Acres
		Grantee _____	Area Retained _____	Acres
Dead References _____		APPROVALS:		
		AGENCY _____	Board of Health _____ Date _____	
			Township Zoning Officer _____ Date _____	
			County Engineer _____ Date _____	