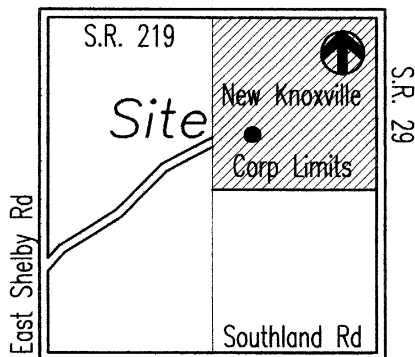


Survey of a Part of Lot #5 of Ernst Eschmyer's Subdivision to the Village of New Knoxville, located in Section 30, Washington Township, Town-6-South, Range-5-East, County of Auglaize, State of Ohio



LOCATION



Section 30, Washington Twp.

PREVIOUS DEED REFERENCES

Volume OR 298
Page 891

BREMEN STREET (40' R/W)

N. 72°-06'-17" E.
80.88'

16' ALLEY

LOT 4 WESTVIEW FIRST ADDITION

102.12'

LOT 3 WESTVIEW FIRST ADDITION

254.67'

LOT 2 WESTVIEW FIRST ADDITION

S. 00°-58'-40" W.

202.41'

16' ALLEY

0.334 Acres
(14,537 sq.ft.)

N. 00°-58'-40" E.

177.37'

76.54'
N. 89°-51'-50" W.

SOUTH STREET


LEGEND

- Iron Pin (set)
- Iron Pipe (found)
- △ Mag Nail/Shiner (set)
- Monument Box


ATTEST

Ted K. Schnell

Ted K. Schnell
Professional Engineer
Professional Surveyor



SCALE



H & S Civil Engineers and Land Surveyors

913 Fieldstone Court Wapakoneta, Ohio 45895

BINKLEY REAL ESTATE
client

30
section

WASHINGTON
township

AUGLAIZE
county

OHIO
state

10/17/05
date



This Survey Plat and Description is Recorded in Survey Book

P 205, Page 205, Auglaize County Engineer's Tax Map Office.

The Basis of Bearings used for this Survey was determined from the Auglaize County Engineer's Global Positioning Survey