

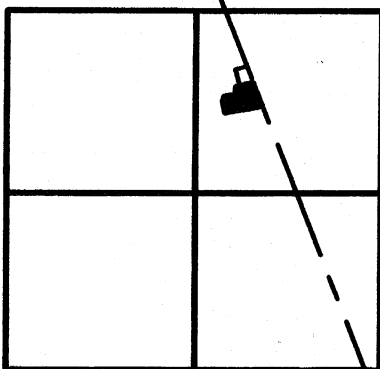
SURVEYED BY

James W. Geeslin

JAMES W. GEESLIN

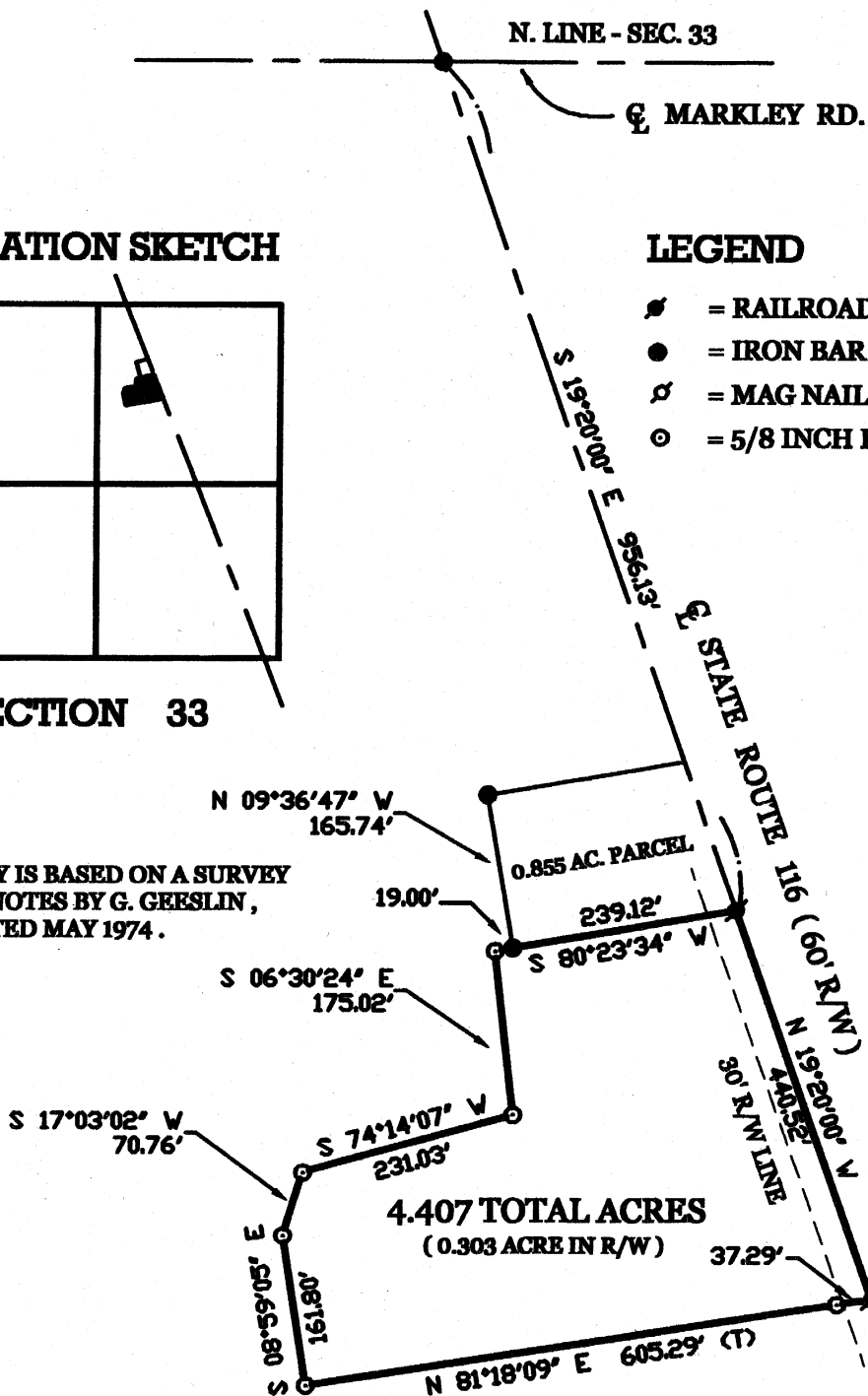
P.S. No. 7764

LOCATION SKETCH



SECTION 33

* THIS SURVEY IS BASED ON A SURVEY
AND FIELD NOTES BY G. GEESLIN,
P.S. 5372 DATED MAY 1974.



LEGEND

- ✱ = RAILROAD SPIKE FOUND.
- = IRON BAR FOUND.
- ⊙ = MAG NAIL SET.
- ⊙ = 5/8 INCH IRON BAR SET.

GLASS SURVEY

PART OF THE W. 1/2 OF THE N.E. 1/4 - SECTION 33, TOWN 5 SOUTH,
RANGE 4 EAST, (NOBLE TOWNSHIP), AUGLAIZE COUNTY, OHIO.


OCTOBER 14, 2005

SCALE 1" = 200'



GEESLIN LAND SURVEYING

P.O. BOX 422
CELINA, OHIO 45822
PHONE: (419) 586-6155
FAX: (419) 678-9332



PERMANENT
PARCEL No.

Part of _____ Sec. _____ T. _____ R. _____ Township

Grantor: _____ Area Retained: _____ Acres
Grantee: _____ Area Retained: _____ Acres

Read References: _____

APPROVALS:
AGENCY:

Board of Health Date

Township Zoning Officer Date

County Engineer Date

P-224

October 14 , 2005

GLASS SURVEY DESCRIPTION

Being a parcel of land situated in Noble Township, Auglaize County, Ohio, in the west half of the northeast quarter of Section 33, Township 5 South, Range 4 East. Being more particularly described as follows :

Commencing for reference at an iron bar at the intersection of the north line of said Section 33 with the centerline of State Route 116 -

Thence, South 19°20'00" East, along the centerline of said State Route 116, a distance of 956.13 feet to a railroad spike at the southeast corner of a 0.855 acre parcel of land as surveyed by Gordon Geeslin, Professional Surveyor 5372, dated May 1974. Said point being the place of beginning for the parcel of land to be conveyed by this instrument -

Thence, South 80°23'34" West, along the south line of said 0.855 acre parcel of land and the extension thereof, a distance of 258.12 feet to a 5/8 inch iron bar -

Thence, South 06°30'24" East, a distance of 175.02 feet to a 5/8 inch iron bar -

Thence, South 74°14'07" West, a distance of 231.03 feet to a 5/8 inch iron bar -

Thence, South 17°03'02" West, a distance of 70.76 feet to a 5/8 inch iron bar -

Thence, South 08°59'05" East, a distance of 161.80 feet to a 5/8 inch iron bar -

Thence, North 81°18'09" East, a distance of 605.29 feet to a Mag nail -

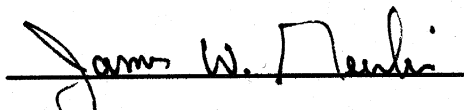
Thence, North 19°20'00" West, along the centerline of said State Route 116, a distance of 440.52 feet to the place of beginning.

Containing 4.407 acres of land more or less.

Subject to all easements and right-of-way of record.

Reference is made to a survey of this area by James W. Geeslin, Professional Surveyor 7764, dated October 14, 2005. On file in the County Engineer's Office.

Surveyed by


James W. Geeslin
P.S. 7764



**GEESLIN
LAND SURVEYING**

P.O. BOX 422
CELINA, OHIO 45822
PHONE: (419) 586-6155
FAX: (419) 678-9332

PERMANENT
PARCEL No.

Part of _____ Sec. _____ T. _____ R. _____ Township

Grantor: _____ Area Retained: _____ Acres
Grantee: _____ Area Retained: _____ Acres

Base References: _____

APPROVALS
AGENCY

Board of Health Date

Township Zoning Officer Date

County Engineer Date

P-225