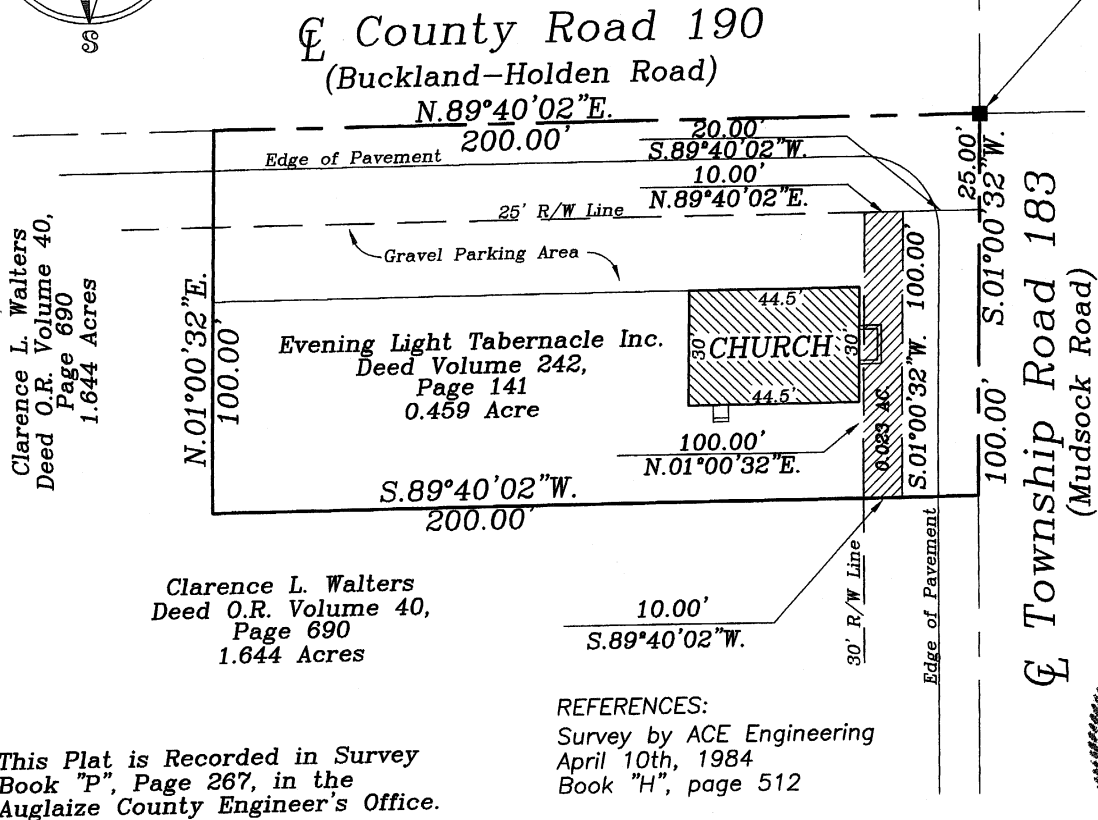
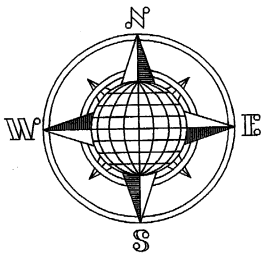


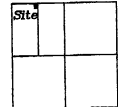
# DUCHOUQUET TOWNSHIP TRUSTEE'S SURVEY RIGHT-OF-WAY VACATION



N.E. Corner,  
 N.W. Quarter,  
 N.W. Quarter,  
 Section 12

## LOCATION PLAN

Section 12



Duchouquet Township,  
 T-5-S, R-6-E, Auglaize  
 County, Ohio.

## LEGEND

■ Monument Box Found



## SURVEYOR'S DESCRIPTION

The following described tract of land is part of the Northwest Quarter of Section 12, Town 5 South, Range 6 East, Duchouquet Township, Auglaize County, Ohio and is more particularly described as follows:

Commencing at a Monument Box found at the Northeast corner of the Northwest Quarter of the Northwest Quarter of Section 12, Duchouquet Township and in the intersection of the centerlines of County Road 190 (Buckland-Holden Road) and Township Road 183 (Mudsock Road);

thence S.01°00'32"W. along the centerline of Township Road 183 and the East line of the Northwest Quarter of the Northwest Quarter of Section 12, a distance of 25.00 feet to a point;

thence S.89°40'02"W. a distance of 20.00 feet to a point, which is the PLACE OF BEGINNING for the tract of land herein described;

thence S.01°00'32"W., parallel to the West right-of-way line of Township Road 183, a distance of 100.00 feet to a point;

thence with the South line of the Evening Light Tabernacle Inc., Deed Volume 242, page 141, S.89°40'02"W. a distance of 10.00 feet;

thence N.01°00'32"E, along the West right-of-way line of Township Road 183, a distance of 100.00 feet to a point;

thence N.89°40'02"E. along the South right-of-way line of County Road 190, a distance of 10.00 feet to the point which was the true PLACE OF BEGINNING.

Containing in all 0.023 acres of existing road right-of-way to be vacated. The above described tract of land is subject to all restrictions, easements and reservations, if any, of record or in use on said premises. Previous deed reference: Deed Volume: 242, page 141. This plat is recorded in Survey Book "P", page 267, in the Auglaize County Engineer's Office. Basis of bearings is per the Auglaize County Global Positioning Survey.

ATTEST:

John W. Jauert  
 Professional Surveyor No. 6920

Auglaize County 1014 South Blackhoof Street  
 Wapakoneta, Ohio  
 45895  
 (419) 739-6520

Engineer

CLIENT: Duchouquet Township

COUNTY: Auglaize TOWNSHIP: Duchouquet SEC. 12

DRAWN BY: J.W.J. SCALE: 1"=50' DWG.#

CHECKED BY: D.W.C. DATE: February, 2006

SHEET 1 OF 1

(T-5-S; R-6-E)