

Esther
CARY
Volume 208, Page 882
Volume 217, Page 841

SECTION 22
SECTION 23

Michael & Janet Kittle Boundary Survey

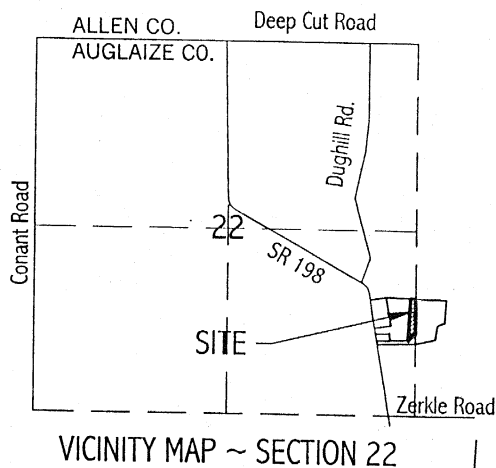
Part of the SE 1/4 of Section 22,
Town-4-South, Range-5-East,
Logan Township, Auglaize County, Ohio

NOTE: THIS TRACT IS AN "ADD-ON" TRACT,
AND CANNOT BE USED AS A RESIDENTIAL
BUILDING LOT.

0.904 ACRES

Michael & Janet
KITTLE
Official Record Volume 447, Page 822

Richard & Joyce
FISHPAW
Volume 242, Page 851



LEGEND

- Monument Box (found)
- 5/8" Re-Rod w/cap (found)
- Mag-Nail (found)
- 5/8" Re-Rod w/cap (set)


I hereby certify that this plat is representative of a
field survey, performed under my direct
supervision.

JAMES M. KENT, Professional Surveyor No. 6742
1750 Bellefontaine Street, Wapakoneta, Ohio 45896

kent surveying, inc.

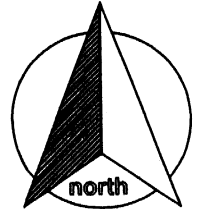
acad ~ Kittle, Mike
drawing #4700
March 21, 2006

GRAPHIC SCALE



(IN FEET)
1 inch = 100 ft.

Fishpaw to Kittle



scale:

SURVEYOR'S DESCRIPTION

Being a part of the southeast quarter of Section 22, Town-4-South, Range-5-East, Logan Township, Auglaize County, Ohio as evidenced by Deed Volume 242, Page 851 and more particularly described as follows:

Commencing for reference at a monument box (found) at the southeast corner of Section 22 and the legal centerline of Zerkle Road;
thence, N 00 degrees 30' 34" E along the east line of the southeast quarter of Section 22, for a distance of 1032.61 feet to a 5/8" re-rod w/cap (set), said re-rod being the **POINT OF BEGINNING** for the tract herein described;


thence, S 49 degrees 41' 05" W for a distance of 111.54 feet to a 5/8" re-rod (found);

thence, N 03 degrees 02' 20" E for a distance of 597.28 feet to a 5/8" re-rod (found);

thence S 87 degrees 52' 57" E for a distance of 58.07 feet to a 5/8" re-rod w/cap (set) on the east line of the southeast quarter of Section 22;

thence, S 00 degrees 30' 34" W along the aforesaid east line, for a distance of 522.15 feet to the **POINT OF BEGINNING**, containing therein **0.904 acres**. Subject to all easements and right-of-way of record at the time of the recording of this instrument. This is an "add-on" lot, and is not to be used as a separate residential building site.

Prepared by James M. Kent, Professional Surveyor No. 6792, with reference hereby made to a Plat of Survey; Kent Surveying, Inc., drawing #4700 dated March 21, 2006. Basis of bearings is per Auglaize County GPS depicting the south line of the southeast quarter of Section 28 (legal centerline of Zerkle Road) as N 89 degrees 09' 23" W.




James M. Kent, PS 6792

CLIENT MIKE KITTLE DATE 3-21-06
COUNTY AUGLAIZE TOWNSHIP LOGAN
SECTION 22 T-4-S; R-5-E DRAWN BY JMK
SHEET 1 OF 1 DWG. # 4700

 **kent surveying, inc.**
P.O. Box 96 - 1750 Bellefontaine Street
Wapakoneta, OH 45895
419-738-5677 fax 419-738-7894

P-309