

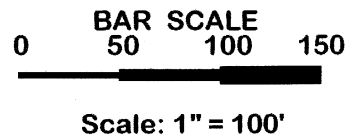

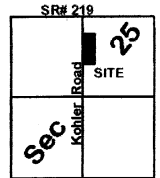
SR #219

## Schafer Survey

Reference OR 264, Page 288  
Part of the Northeast Quarter  
of Section 25  
Town 6 South  
Range 5 East  
Washington Township  
Auglaize County, Ohio

### LEGEND

"A" = Iron Bar Set  
"B" = PK Spike Set  
"C" = RR Spike Found  
"D" = PK Nail Found  
"E" = Monument Box




Prepared by

Thomas W. Steinke  
Registered Surveyor # 6177  
16454 CR# 25~A  
Anna, Ohio 45302

Phone: 937~693~6538

E-Mail: [tssurvey@earthlink.net](mailto:tssurvey@earthlink.net)

NOTE: References shown or noted hereon are current at the time of the survey. This survey is based upon existing records and monumentation as shown or noted or referred to hereon.



*Thomas W. Steinke*  
Thomas W. Steinke  
March 2006

Charles & Rebecca Schafer  
OR 264/288

Kohler Road

3.000 Acres

(0.252 Acre in Existing Road R/W)

S 89° 09' 57" E

NW Cor  
NE Qtr  
Sec 25

Kuck OR 42/230

S 89° 09' 57" E

208.71'

S 01° 11' 34" W

208.71'

"C"

"A"

(25.0')

"A"

626.15'

626.15'

N 01° 11' 34" E

17 1/2' R/W Line

"D"

"B"

"A"

(25.0')

208.71'

N 89° 09' 57" W

"D"

"E"

**Thomas W. Steinke**  
**Professional Registered Surveyor #6177**  
**Land Surveying**

16454 County Road # 25-A Anna, Ohio 45302  
Phone: (937) 693-6538 E-mail: [tssurvey@earthlink.net](mailto:tssurvey@earthlink.net)



Date: April 2, 2006

Being 3.000 Acres located in the northeast quarter of Section 25, Town 6 South, Range 5 East, Washington Township, Auglaize County and being further described as follows:

Commencing at a PK Nail found at the northwest corner of the northeast quarter of Section 25, said point also being the centerline intersection of Kohler Road and State Route # 219;

Thence South  $01^{\circ} 11' 34''$  West along the centerline of Kohler Road and quarter section line, a distance of 208.71 feet to a railroad spike found and the PLACE OF BEGINNING for the parcel herein described;

Thence South  $89^{\circ} 09' 57''$  East, a distance of 208.71 feet to an iron bar set, passing through an iron bar set at 25.00 feet;

Thence South  $01^{\circ} 11' 34''$  West, a distance of 626.15 feet to an iron bar set;

Thence North  $89^{\circ} 09' 57''$  West, a distance of 208.71 feet to a PK Spike set in the centerline of Kohler Road and the quarter section line, passing through an iron bar set at 183.71 feet;

Thence North  $01^{\circ} 11' 34''$  East along said centerline and quarter section line, a distance of 626.15 feet to the PLACE OF BEGINNING.

Containing in all 3.000 Acres of which 0.252 acre is located within the existing road right of way. Survey and description prepared by Thomas W. Steinke on this 2nd day of April, 2005 and based upon existing recorded documents. Basis of bearings, see Auglaize County State Plane Coord. System

P-318