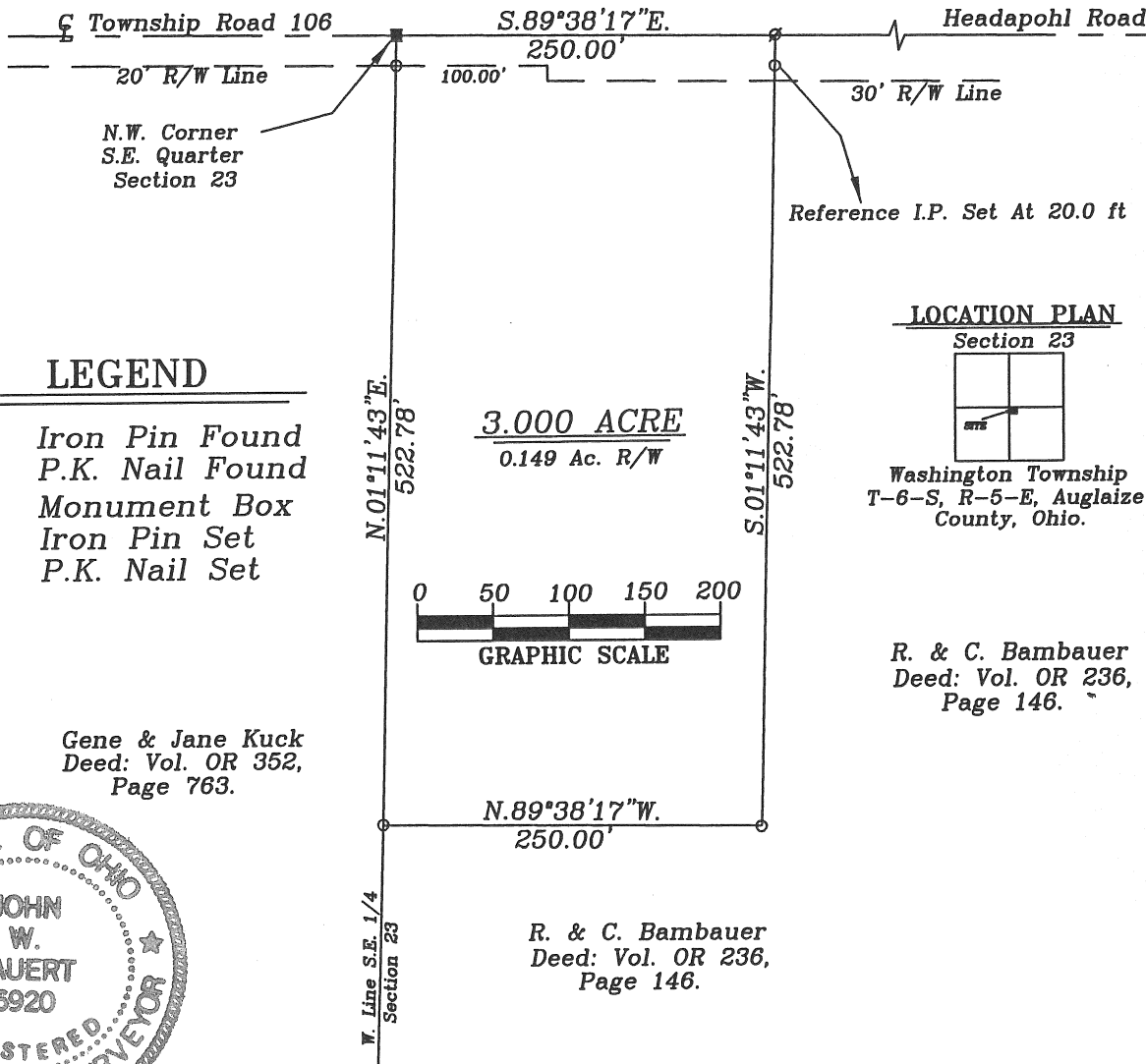


R. Bambauer Survey

Part of the Southeast Quarter of Section 23,
T-6-S, R-5-E, Washington Township, Auglaize
County, Ohio.

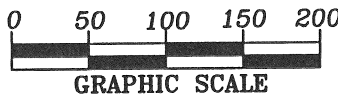

N.E. Corner
N.W. Quarter
S.E. Quarter
Section 23



LEGEND

- Iron Pin Found
- P.K. Nail Found
- Monument Box
- Iron Pin Set
- P.K. Nail Set

Gene & Jane Kuck
Deed: Vol. OR 352,
Page 763.

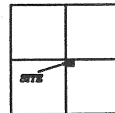


N.89°38'17\"/>

R. & C. Bambauer
Deed: Vol. OR 236,
Page 146.

LOCATION PLAN

Section 23



Washington Township
T-6-S, R-5-E, Auglaize
County, Ohio.

R. & C. Bambauer
Deed: Vol. OR 236,
Page 146.

SURVEYOR'S DESCRIPTION

The following described tract of land is part of the Southeast Quarter of Section 23, Town 6 South, Range 5 East, Washington Township, Auglaize County, Ohio and is more particularly described as follows:

The PLACE OF BEGINNING is at a Monument Box found at the Northwest corner of the Southeast Quarter of Section 23, Washington Township and in the centerline of Township Road 106 (Headapohl Road);

thence S.89°38'17\"/>

thence S.01°11'43\"/>

thence N.89°38'17\"/>

thence N.01°11'43\"/>

Containing in all 3.000 acres of which 0.149 acre has been dedicated for highway purposes. The above described tract of land is subject to all restrictions, easements and reservations, if any, of record or in use on said premises. Previous Deed reference: Volume OR 236, page 146. This plat is recorded in Survey Book "P", page 369, in the Auglaize County Engineer's Office. Basis of bearings is holding the centerline of Township Road 106 of Section 23 as S.89°38'17\"/>

ATTEST:

John W. Jauert
Professional Surveyor No. 6920

Jauert
surveying

11584 Monroe Road
Wapakoneta, Ohio
45895
(419) 657-6999

CLIENT: Roger Bambauer

COUNTY: Auglaize TOWNSHIP: Washington SEC. 23

DRAWN BY: M.J.Q. SCALE: 1"=120' DWG.# 06-2996

CHECKED BY: DATE: June 2006

SHEET 1 OF 1

(T-6-S; R-5-E)

P-369